

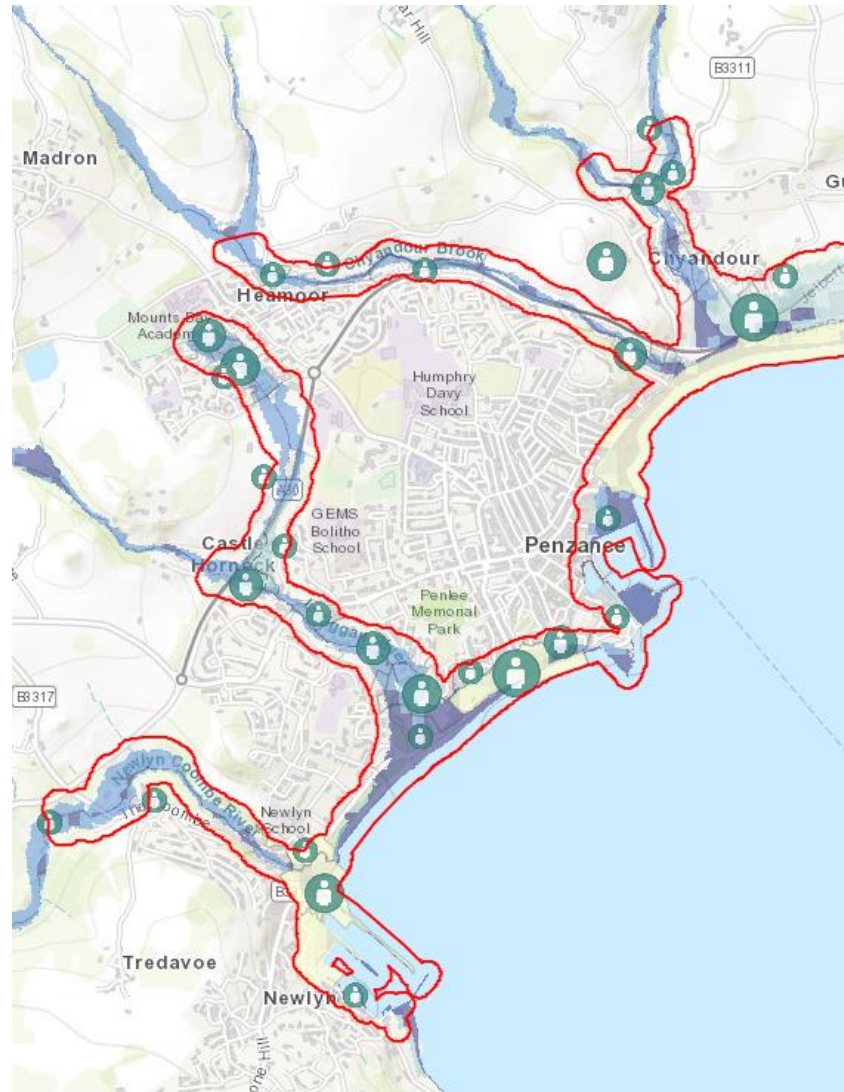
APPENDIX 14: ENVIRONMENT AGENCY MAPPING OF FLOOD RISKS FROM RIVERS AND SEA IN MOUNT'S BAY¹



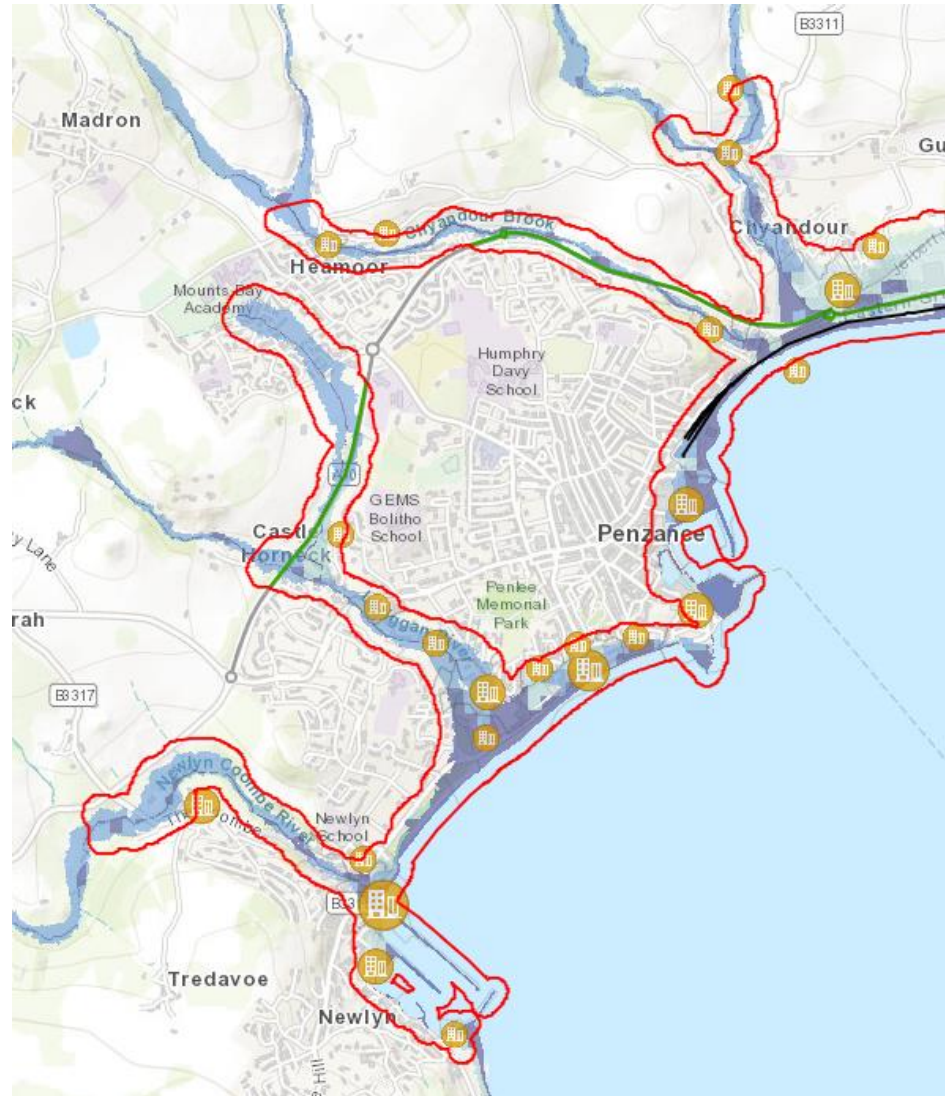
September 2023

¹ Source: <https://environment.maps.arcgis.com/apps/MapSeries/index.html?appid=4d066e4a4373486e96dff8d3a86207ae>

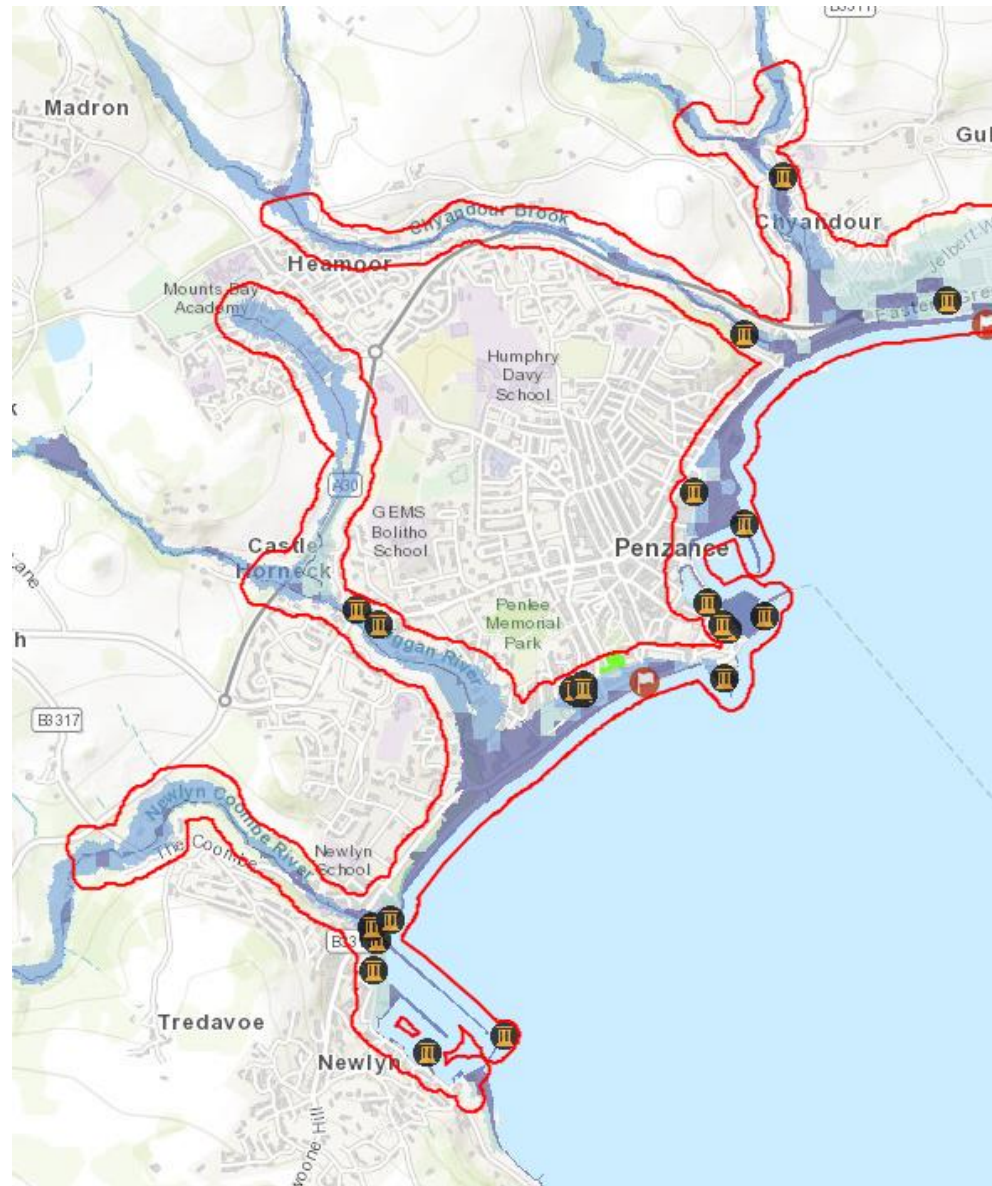
Map 1/3 – IMPACTS ON PEOPLE



Map 2/3 – ECONOMIC IMPACTS



Map 3/3 – ENVIRONMENTAL IMPACT



NB: within the PZNP area the main impacts are on listed buildings (the yellow and black symbols) and bathing water (Wherry Town and Chyandour – white flags in red circles).