

APPENDIX 10: LOCAL GREEN SPACES LIST AND DETAILED MAPS



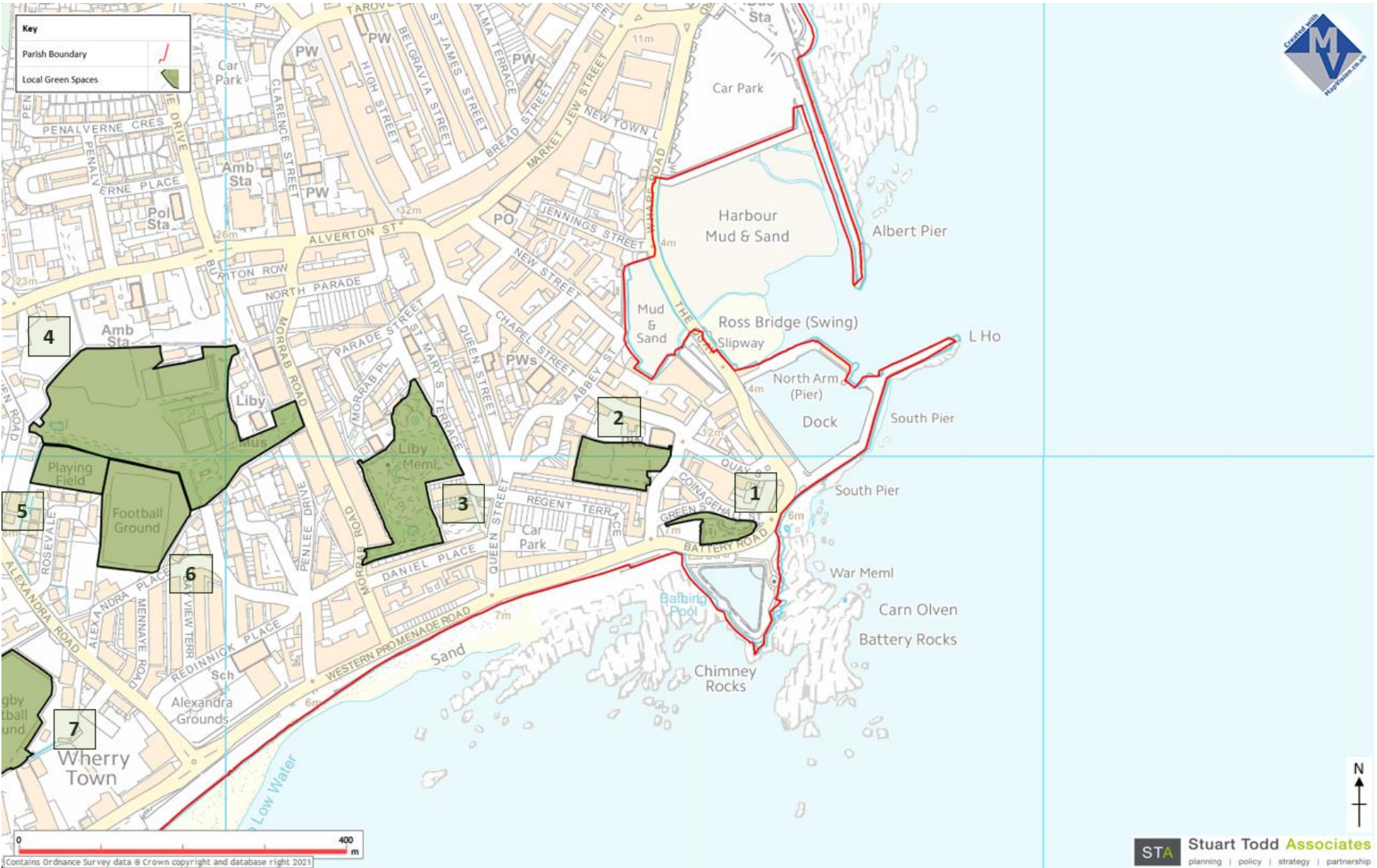
September 2023

Key to sites on maps

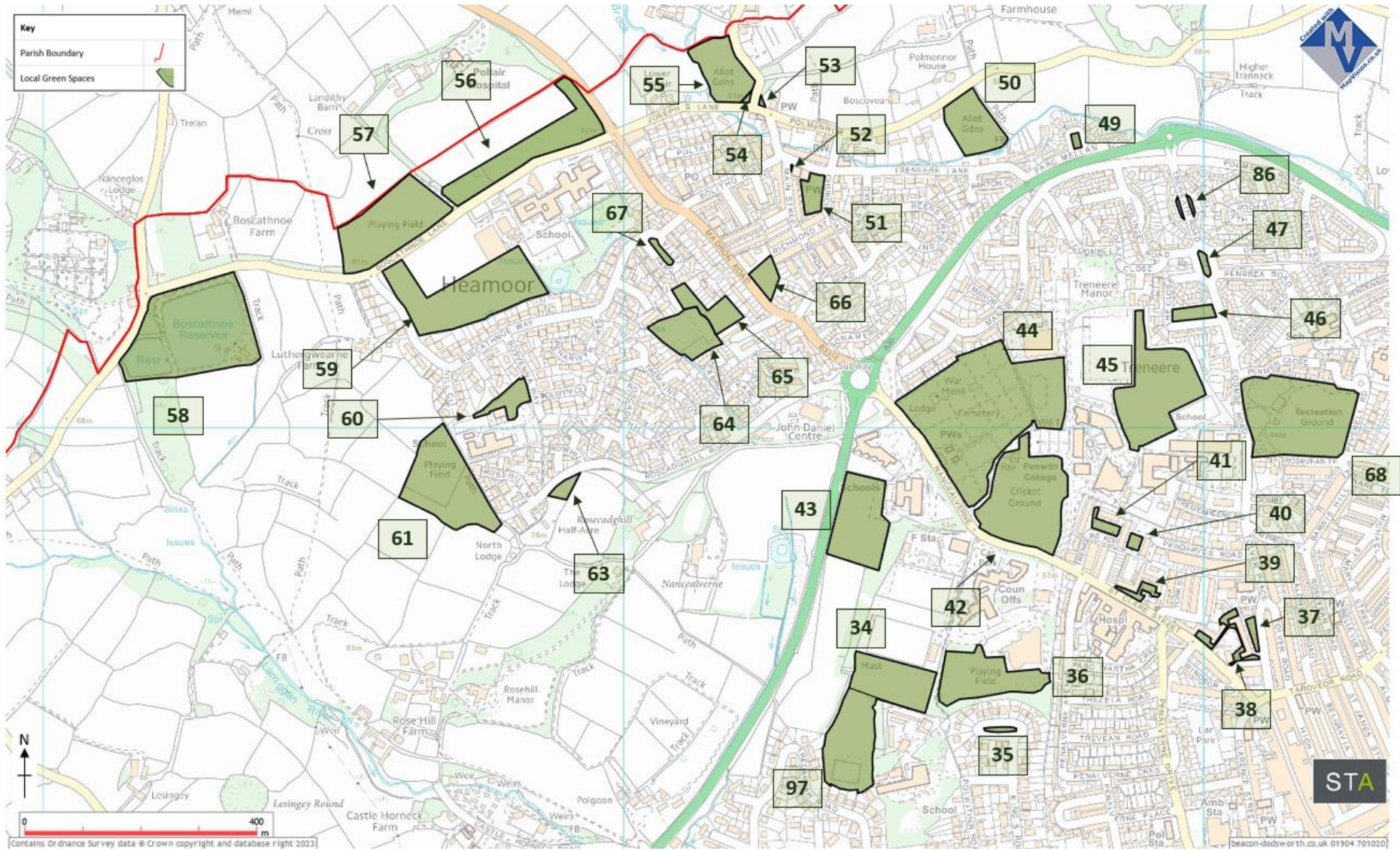
- | | | | | |
|--|---|---|---|---|
| 1. St Anthony's Gardens | 19. Mount Misery (Bluebell Dell) | 35. Landeryon Gardens Amenity Space | 51. Burial Ground, Rock Terrace | 64. Heamoor Recreation Field and Play Space |
| 2. St Mary's Churchyard | 20. Mount Misery Allotments | 36. St Clare Sports Pitch | 52. Wesley Rock Methodist Church Amenity Space | 65. Allotment adjacent to Rifle Club, Barn Lane |
| 3. Morrab Gardens | 21. Alverton Playing Field (Mount Misery) | 37. Prospect Place Flats Amenity Area | 53. Bone Valley Junction Amenity Space (East) | 66. Heamoor Old School Field |
| 4. Penlee Park | 22. Mount's Bay Road Allotments | 38. St Clare Flats Amenity Space | 54. Bone Valley Junction Amenity Space (West) | 67. Parc Letta Green |
| 5. Rosevale Playing Field | 23. Provis Road Amenity Space | 39. Pendarves Flats Amenity Space | 55. Crankan Allotments | 68. Princess May Recreation Ground |
| 6. Penzance AFC Football Ground | 24. Alverton Primary School Playing Field | 40. Jack Stephens Estate Amenity Space (East) | 56. Poltair Woods | 69. St Mary's Catholic Primary School Playing Field |
| 7. Mennaye Field (Rugby Ground) | 25. Lariggan Copse | 41. Jack Stephens Estate Amenity Space (West) | 57. Mount's Bay Academy Playing Field 2 | 70. Pendennis Road Amenity Space |
| 8. Lariggan Gardens | 26. Princess Royal Gardens | 42. St Clare Cricket Ground | 58. Boscathnoe Reservoir | 71. Lescudjack Allotments |
| 9. Bedford Bolitho Gardens | 27. Lansdowne Road Amenity Space | 43. Pensans Primary School Playing Field | 59. Mount's Bay Academy Playing Field 1 | 72. Lescudjack Amenity Space |
| 10. Mann's Field | 28. Trenoweth Crescent Amenity Space | 44. Penzance Cemetery | 60. Heamoor Primary School Main Playing Field | 73. Penrose Gardens |
| 11. Lariggan Allotments | 29. Millennium Woods | 45. Humphry Davy School Playing Field | 61. Heamoor Primary School Second Playing Field | 74. Penzance Jewish Cemetery |
| 12. Wherrytown Play Area and Bowling green | 30. Love Lane (Rugby)_ Playing Field | 46. The Close Green Space | 63. Roscadghill Teen Space | 75. Leskinnick Allotments |
| 13. Bolitho Gardens | 31. Love Lane Open Space | 47. Coombe Lane – Coombe Road Amenity Space | | 76. Ponsandane Field |
| 14. Newlyn Green | 32. Love Lane Allotments | 49. Parc Mellan Green Space | | 77. Greenspace between B3311 and Railway Line |
| 15. Newlyn Primary School Playing Field | 33. Love Lane Playing Fields | 50. Trannack Allotments | | |
| 16. Newlyn Coombe Woodland | 34. St Clare (Truro and Penwith College) | | | |

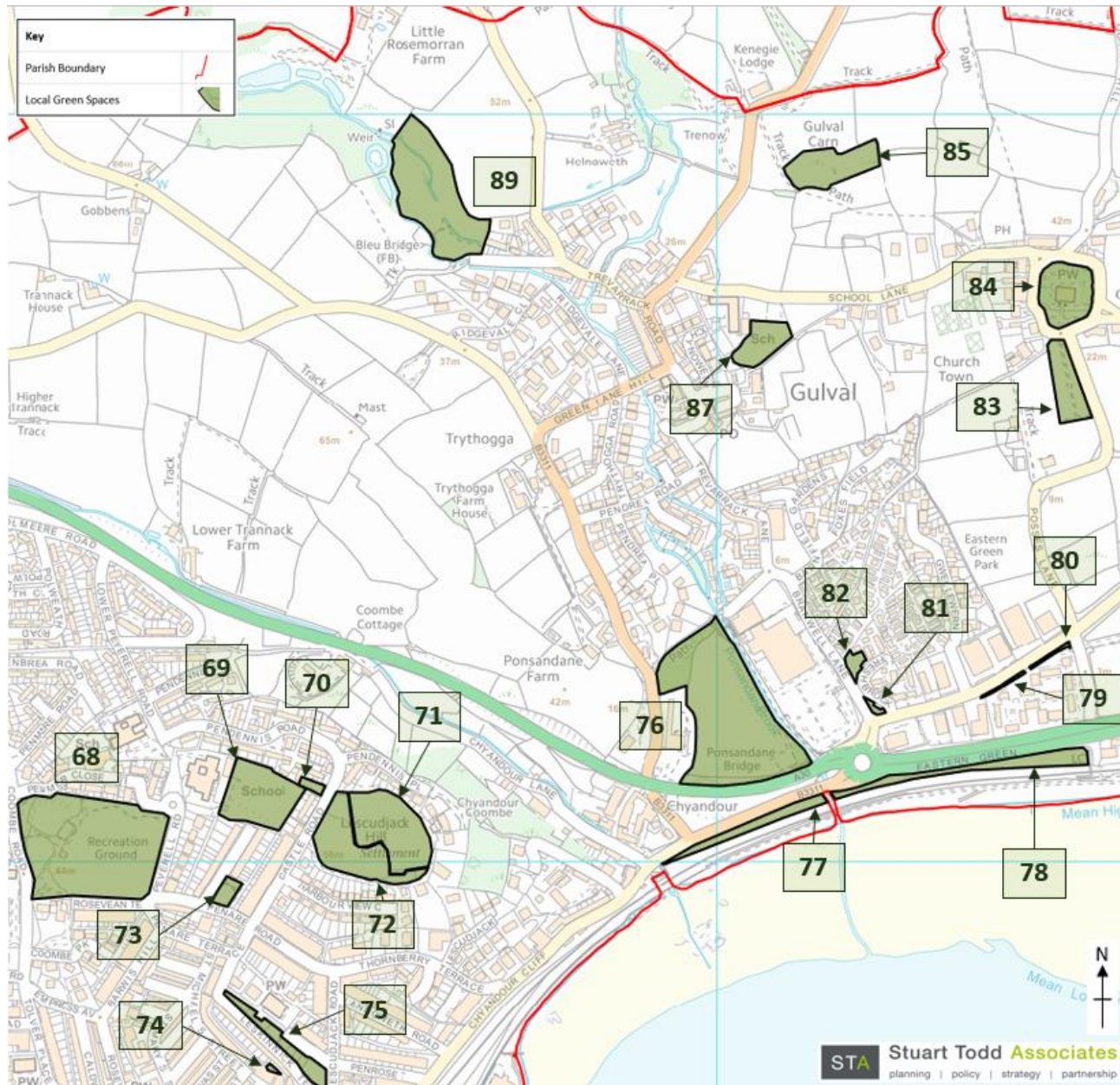
- | | | | |
|---|--|---|---------------------------------------|
| 78. Greenspace
between A30 and
Railway Line | 84. Gulval Churchyard | 92. Bowjey | 101. Paul Churchyard |
| 79. Jelbert Way
Amenity Space (1) | 85. Gulval Carn | 93. Bowjey (western) | 102. Paul New
Churchyard |
| 80. Jelbert Way
Amenity Space (2) | 86. Treweath Road
Amenity Space | 94. Rosebud Gardens | 103. Cholera Field
(Burial Ground) |
| 81. Freshbrook Close
Green Space (south) | 87. Gulval School
Playing Field | 95. Keel Alley Green
Space | 104. Trungle Moor
Football Ground |
| 82. Freshbrook Close
Green Space (north) | 89. Bleu Bridge
Allotments | 96. Tredavoe Village
Green | 105. Hutchens Park
Cricket Ground |
| 83. Gulval South
Churchyard | 90. Gwavas Playing
Field | 97. St Clare (Porthia) | 106. Sheffield Road
Cemetery |
| | 91. Coastal Strip
adjacent to Sandy
Cove | 98. Penlee Point
Allotments | |
| | | 99. Mousehole Primary
School Playing Field | |
| | | 100. The Praze | |

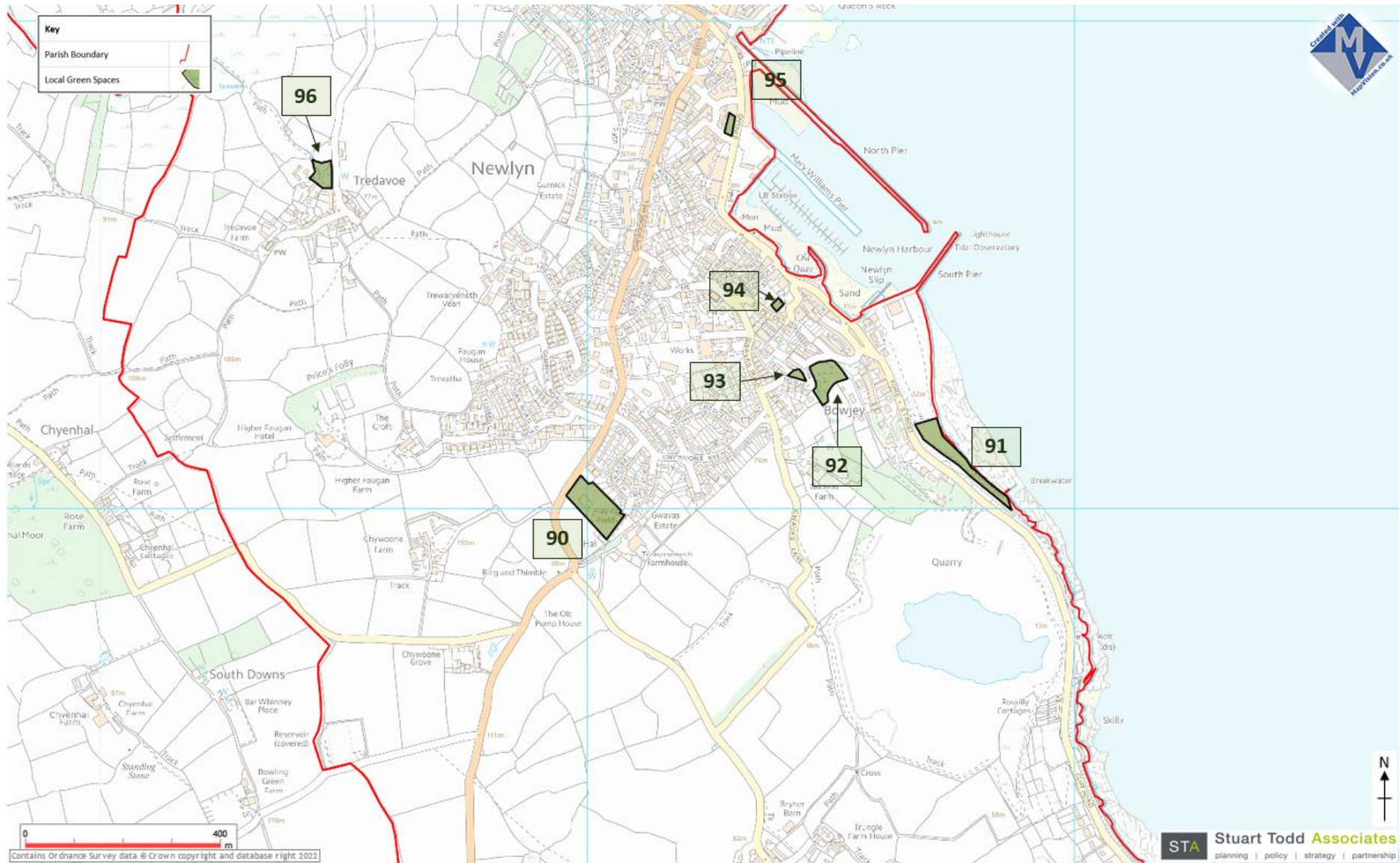
Please note: Sites 48, 62 and 88 deleted following Regulation 14 comments.

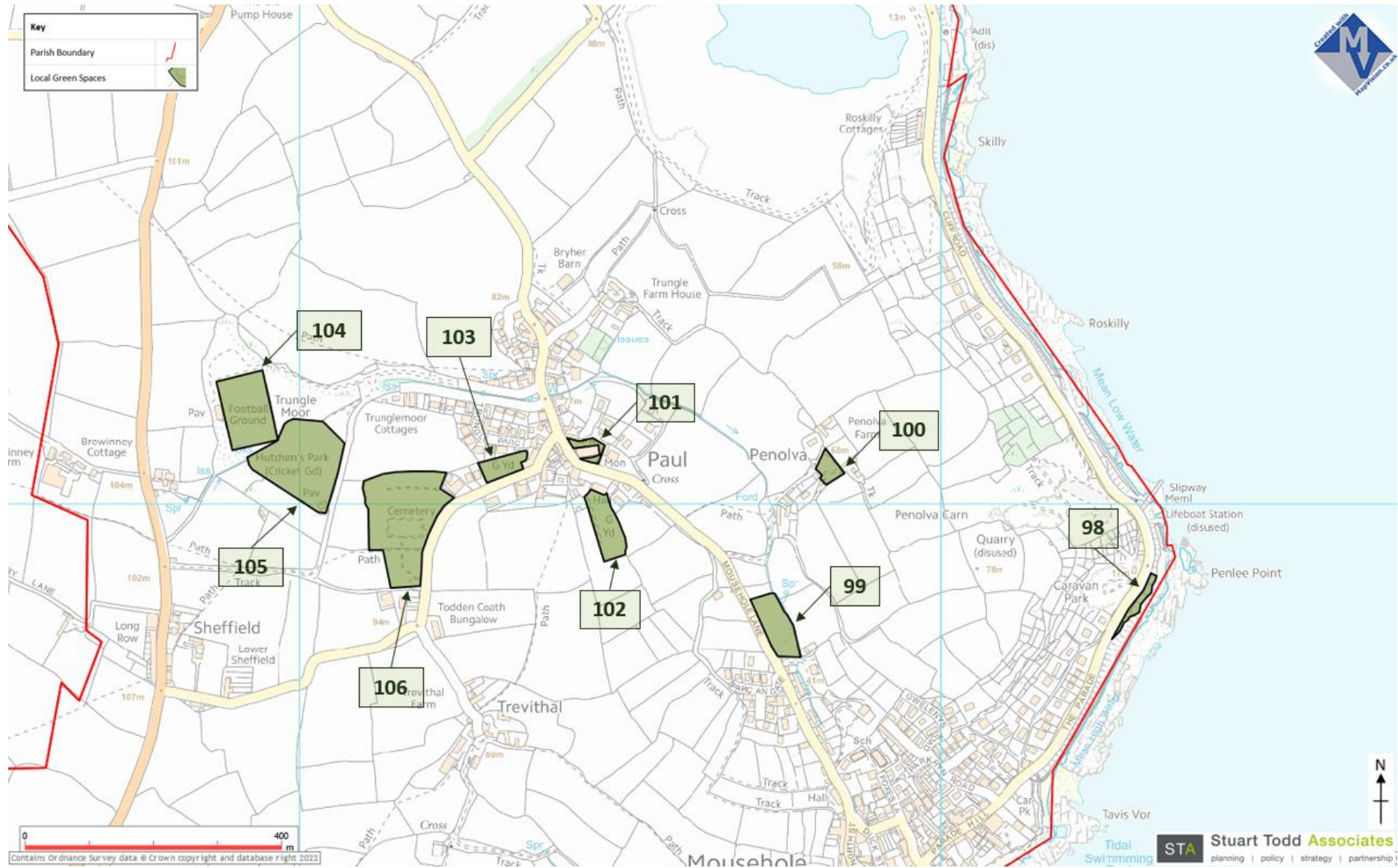




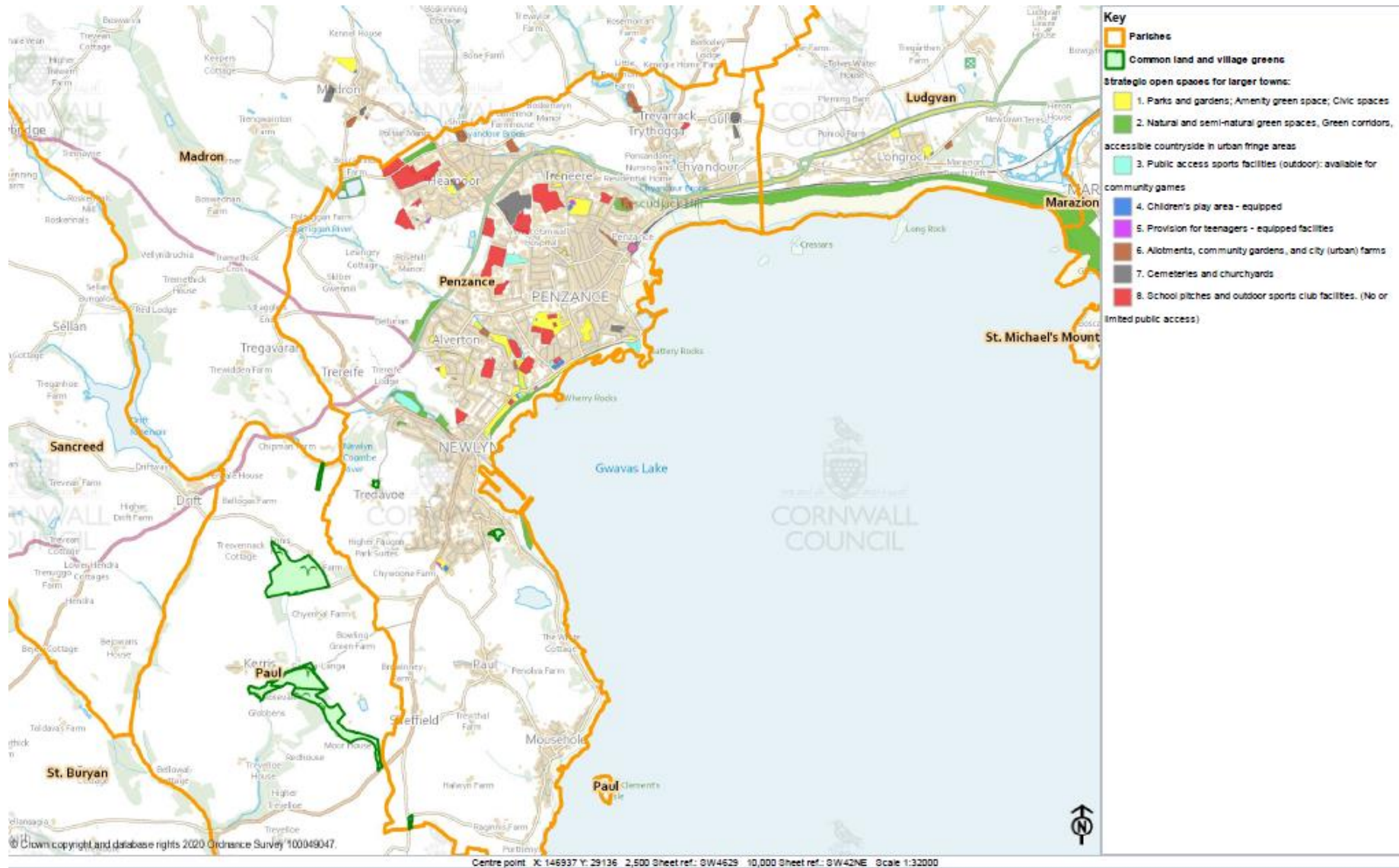








Green Infrastructure Spaces (used as one source of reference for identifying potential Local Green Spaces)



Source: Cornwall Council Interactive Mapping