

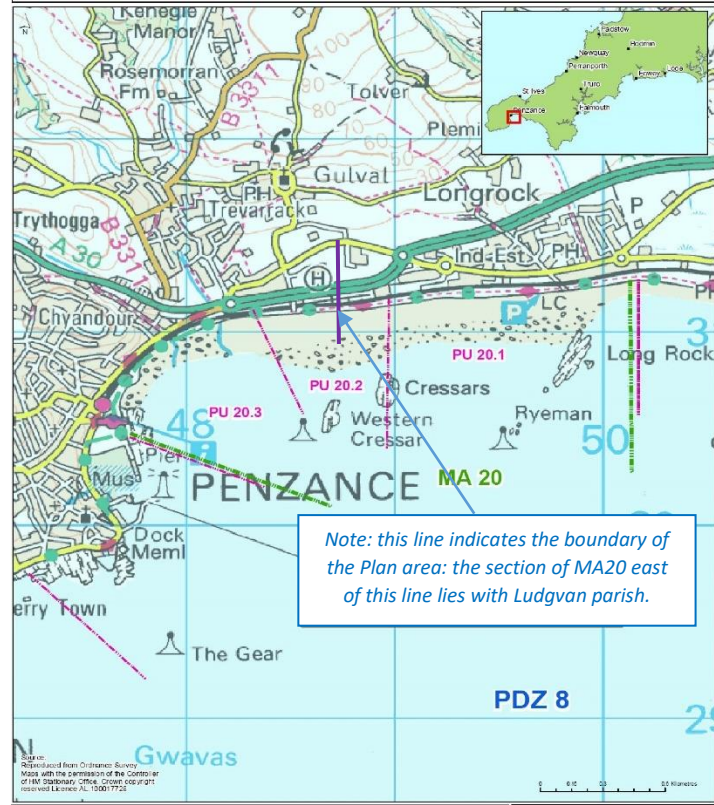
APPENDIX 13: COASTAL VULNERABILITY – SHORELINE MANAGEMENT AREAS



September 2023

Location reference: Longrock to Penzance
Management Area reference: MA20
Policy Development Zone: PDZ8

Policy Development Zone 8 - Mounts Bay West (The Greeb to Spaniard Point)
 Management Area 20 - Long Rock to Penzance



Source: Reproduced from Ordnance Survey Maps with the permission of the Controller of Her Majesty's Stationery Office. Crown copyright reserved. Licence AL150017725

Scale: 1:50,000

0 100 200 300 400 500 metres

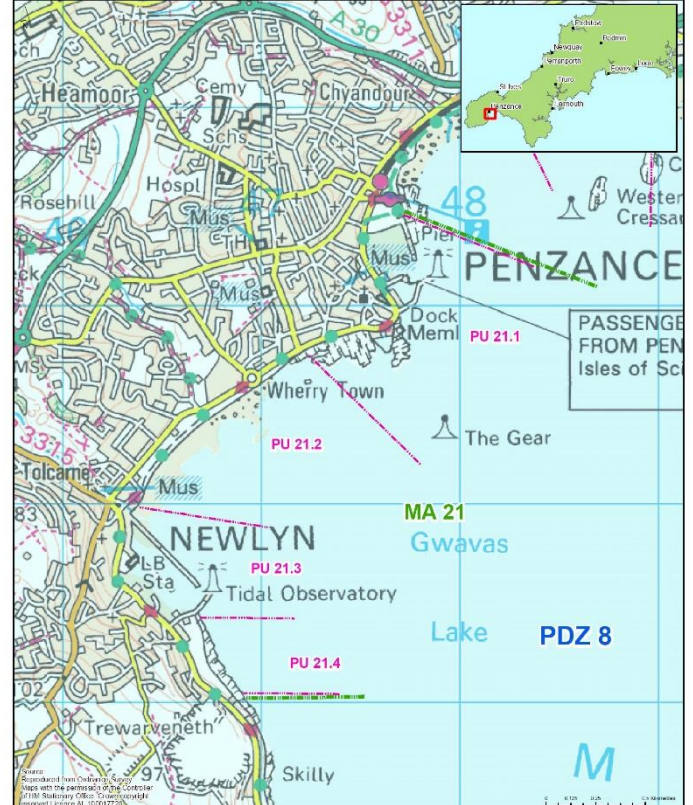
Cornwall & Isles of Scilly
 Shoreline Management Plan Review

CORNWALL COUNCIL
 Cornwall Council
 ROYAL MARINE

Map 1: Long Rock, Chyandour & Eastern Green (MA20)

Location reference: Penzance and Newlyn (Albert Pier to Sandy Cove)
Management Area reference: MA21
Policy Development Zone: PDZ8

Policy Development Zone 8 - Mounts Bay West (The Greeb to Spaniard Point)
 Management Area 21 - Penzance & Newlyn (Albert Pier to Sandy Cove breakwater)



Source: Reproduced from Ordnance Survey Maps with the permission of the Controller of Her Majesty's Stationery Office. Crown copyright reserved. Licence AL150017725

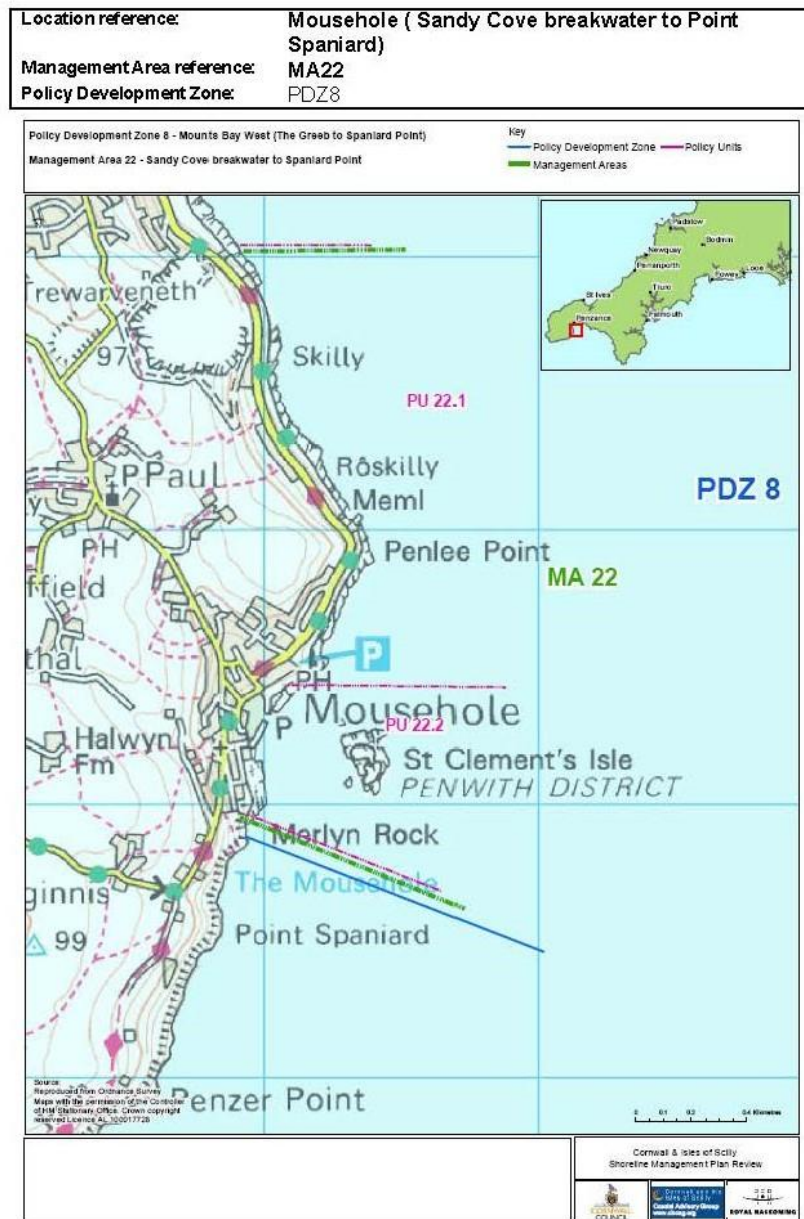
Scale: 1:50,000

0 100 200 300 400 500 metres

Cornwall & Isles of Scilly
 Shoreline Management Plan Review

CORNWALL COUNCIL
 Cornwall Council
 ROYAL MARINE

Map 2: Penzance, Wherrytown & Newlyn (MA21)



Map 3: Sandy Cove to Point Spaniard (MA20)