

## Evidence statement Paul - Green Infrastructure

A series of eleven meetings, together with questionnaires and consultations, were carried out from April to September 2018 as part of the Neighbourhood Plan village consultation. This resulted in the preparation of a Vision Statement for Paul, which included an objective to:

**“Protect, enhance, and expand where appropriate, wildlife sites, open public spaces, footpaths and landscape features, including hedgerows, woodland, streams and wetland, in order to conserve and increase biodiversity.”**

Sites of environmental importance were identified as shown on the Paul Vision proposals map.

A Plan-Making Workshop was held on the evening of 21 June 2018 during which residents surveyed the village and surrounding area.

This resulted in the identification of the following green spaces in the final Vision statement

PAUL CHURCHYARD

PAUL NEW CHURCHYARD (behind Village Hall)

CHOLERA FIELD (BURIAL GROUND)

GREEN SPACE PENOLVA

HUTCHENS PARK CRICKET GROUND

TRUNGLE MOOR FOOTBALL GROUND

LAND TO THE REAR OF TRUNGLE TERRACE, PAUL FOR CHILDREN'S PLAY SPACE  
*(subsequently deleted from policy)*

SHEFFIELD ROAD CEMETERY was subsequently added to the policy.

In addition, the following sites were identified as being of biodiversity importance

AREAS SHOWN AS WOODLAND

GREEN SPACES NORTH EAST OF VILLAGE (near the Quarry and footpath to the coast road.)

AREA SHOWN AS DEVELOPING WOODLAND NORTH EAST OF VILLAGE (near the Quarry/footpath to the coast road)

All these sites were identified because of their importance to the village environment in visual and biodiversity terms; some provide a tranquil space, others an opportunity for meeting or play, or for the appreciation of a public right of way. Small areas of woodland contribute to the quality of the landscape surrounding the village as well as having biodiversity value.

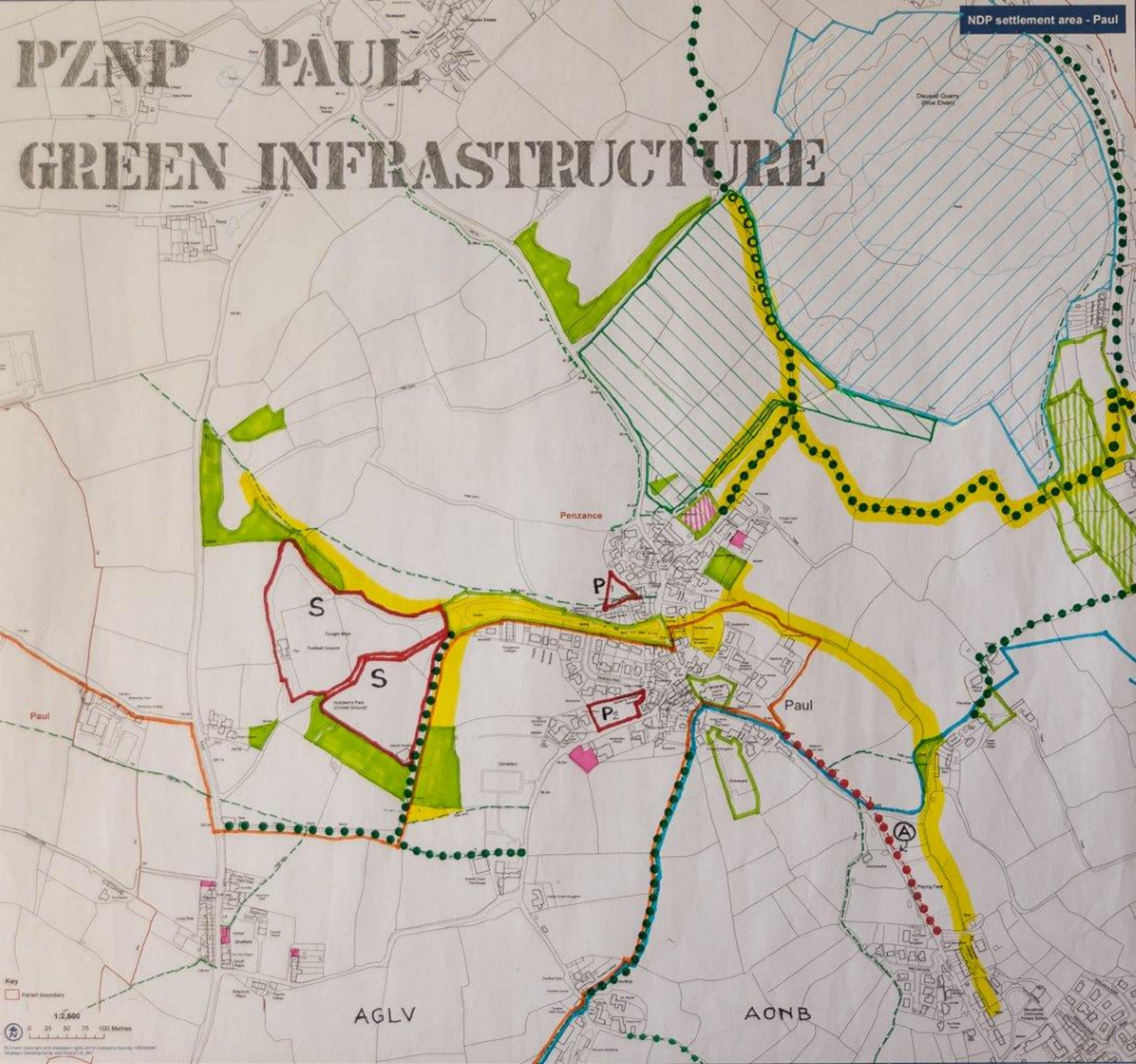
Together with footpaths (Policy GI 2 Green routes) and green buffers (Policy GI 4) shown in the Vision Map they provide a network of green infrastructure in and around the village..

### Supporting documents:

Paul Vision Consultation Evidence Base 2018

Paul GI Map Oct 2019 and Keys P1 and P2

# PZNPA PAUL GREEN INFRASTRUCTURE



PAUL VISION.

GREEN INFRASTRUCTURE

KEY TO DRAFT PLAN.

1: GREEN SPACES

SPORTS GROUNDS



PROPOSED PLAY AREA



WOODLAND



GREEN SPACES



SITE RESERVED FOR FLOOD AMELIORATION IN DRAFT N.P. NOW TO INCLUDE 3 PRIVATE DWELLINGS.




2: GREEN ROUTES

STRATEGIC ROUTES.




OTHER FOOTPATHS



PROPOSED "



PROPOSED STRATEGIC FOOTPATHS



3 BIO-DIVERSITY CORRIDORS



4. GREEN BUFFER

(NONE AGREED)

P.T.O.

## 5. NATIONAL DESIGNATIONS

AREA OF OUTSTANDING NATURAL BEAUTY.  
AONB.



AREA OF GREAT LANDSCAPE VALUE  
AGLV.



SITE OF SPECIAL SCIENTIFIC INTEREST  
SSSI.  
PENLLE QUARRY.



DRAFT  
OTHER HATCHING ADDED TO PLAN.



DEVELOPING WOODLAND



PROPOSED HOUSING SITE  
PROBABLY NOT REQUIRED ON "GREEN" MAP.



STRATEGIC FOOTPATH.  
CURRENTLY CLOSED.

# CHOLERA

## in Newlyn

In 1832 cholera struck this part of Cornwall with the vast majority of victims living in Newlyn. It is thought that the disease arrived on a fisherman's clothes from Ireland. Sanitary conditions in Newlyn then were very poor, most dwellings did not have toilets. Approximately 150 victims of cholera were buried in this Cholera Field including 30 children. Permission to use it as a Churchyard was granted in 1790. There is a marker stone in the middle of the field but long covered over in grass with illegible wording.

At that time the main route to Paul was through Mousehole but the people of Mousehole, fearing contagion, would not allow the Newlyn people to enter their village. The burial carts had to make their way over the fields and along the churchway and the track became known as the Coffin Route. The burials were mainly at night lit only by candles and pilchard oil lamps.



In the peace of this place pause for a moment and reflect on the impact of Covid 19.

- Remember those who died in Cornwall and across the world.
- Give thanks for all those in our health services who offered care in the pandemic.
- Think of the scientists working to find vaccines for deadly diseases such as malaria.



# JEWS' FREE SCHOOL

## in Mousehole

פתח לנו שערי רחמים Open to us the gates of mercy

In June 1940 the Jews' Free School (JFS) from the East End of London was evacuated to the coastal village of Mousehole. The children were billeted with villagers and the JFS was established in the premises of Mousehole School. Arrangements were made for synagogue services to be held in the church hall here in Paul. The evacuees quickly integrated into village life and were introduced to swimming, fishing, and mending nets, and spent hours playing on the beach and walking the coastal paths. The extraordinary coming together of two vastly different communities was a life-changing experience for many on both sides.




The evacuation of Jews' Free School, London, to Mousehole is told in the book From East End to Land's End by Susan Soyinka.

What is particularly poignant about this story is that at the very time these children were travelling to love and safety in Cornwall, thousands of other Jewish children in Europe were being forced to live in squalid ghettos. ENGLISH CHANNEL

Look for the Oak Tree given by the Association of Jewish Refugees to honour the peoples and places that offered them a home.

As you stand in front of this tree, spend a moment of silence thinking of those across the world, who in our time are forced to flee from all sorts of horrors such as persecution, famine and effects of climate change in search of safety and security.



The Menorah in Mousehole Chapel. The inscription reads:

Open to us the gates of mercy  
With thanks to the people of Mousehole  
for the love and generosity shown to the  
children and teachers of Jews' Free School  
evacuated here from London in June 1940  
Presented by British evacuees in June  
2010 following the 70th anniversary  
reunion, when they were once again  
warmly received in Mousehole.

**CHOLERA**  
*1831-1832*

In the process of the cholera pandemic of 1831-1832, the disease spread from India to Europe and reached the shores of Long Island Sound in the summer of 1832.

**JEW'S FREE SCHOOL**  
*1838-1840*

Organized in 1838, the school was the first Jewish day school in the United States. It was founded by a group of Jewish immigrants from Poland and Lithuania who had settled in the neighborhood of the school site.



The school was built on the site of the present-day school building. It was a two-story brick building with a gabled roof and a central entrance. The school was the first of its kind in the United States and served as a model for other Jewish day schools.

Look for the site of the school in the neighborhood of the school site.

The school was built on the site of the present-day school building. It was a two-story brick building with a gabled roof and a central entrance. The school was the first of its kind in the United States and served as a model for other Jewish day schools.

In the process of the cholera pandemic of 1831-1832, the disease spread from India to Europe and reached the shores of Long Island Sound in the summer of 1832.

- Remember that cholera is a deadly disease.
- Get plenty of clean water to drink.
- Think of the cholera pandemic as a reminder to stay healthy.

| Name of Site  | Audit Site reference | PLAN REFERENCE* | Notes                             |
|---|----------------------|-----------------|-----------------------------------|
| <b>PAUL:</b>  |                      |                 |                                   |
| PAUL CHURCHYARD   | LGS/P1               | 101             |                                   |
| PAUL NEW CHURCHYARD (behind Village Hall)   | /P2                  | 102             |                                   |
| CHOLERA FIELD (BURIAL GROUND)   | /P3                  | 103             |                                   |
| THE PRAZE, PENOLVA  | /P4                  | 100             |                                   |
| SHEFFIELD ROAD CEMETERY   | /P5                  | 106             |                                   |
| HUTCHENS PARK CRICKET GROUND  | /P6                  | 105             |                                   |
| TRUNGLE MOOR FOOTBALL GROUND  | /P7                  | 104             |                                   |
| <b>NEW GREEN SPACES</b>   |                      |                 |                                   |
| LAND TO THE REAR OF TRUNGLE TERRACE, PAUL PROPOSED FOR USE AS A CHILDREN'S PLAY AREA; | /P8                  |                 | Proposed Site not carried forward |

\* Maps showing numbered sites are included in the Neighbourhood Plan as Appendix 10 Local Green Spaces

|   |                      |  |  |
|---|----------------------|--|--|
| SITE ON NORTHERN EDGE OF THE VILLAGE                        | P10                  |  | Site granted planning permission for development                                 |
| AREAS SHOWN AS WOODLAND not included in green spaces policy | /P9 AND /P11 to /P16 |  | shown as woodland, to be included as biodiversity corridor/site                  |
| WOODLAND NORTH EAST OF VILLAGE                              | /P17 and /P18        |  | shown as green spaces - subsequently agreed to be included as biodiversity sites |
| AREA SHOWN AS DEVELOPING WOODLAND NE OF VILLAGE             | /P19                 |  | shown as Developing woodland - to be included as biodiversity site               |

**LOCAL GREEN SPACES AUDIT FORM** Source: Cornwall Council Neighbourhood Planning Advice Note

**COMMUNITY: PAUL**

**Site Information**

|  |  |
|--|--|
| Name of Site:  | PAUL CHURCHYARD  |
| Grid Ref   |  |
| Plan reference ( <i>include map of the area showing all candidate sites</i> )  | LGS/P1   |
| Ownership of site ( <i>if known</i> )  | CHURCH OF ENGLAND/TRURO DIOCESE  |
| Is the owner aware of the potential designation and are they supportive?<br>( <i>Please note, objections from site owners will not necessarily prevent designation</i> ) | No   |
| Description of the site ( <i>use, condition, accessibility</i> )   | The site is maintained as a burial ground and is accessible to the public. |
| Is the site covered by any statutory designations ( <i>e.g. SSSI, Public Rights of way etc</i> )   | (adjacent to the AONB; within AGLV)  |
| Community served by this site ( <i>does the site serve the whole settlement or a particular area or group of people?</i> )   | the whole settlement   |

**Planning Context**

|  |     |
|--|-----|
| Is there currently a planning application for this site?   | No  |
| Is this site allocated for development in the Local or Neighbourhood Plan?   | No  |
| If the answer is yes to either of the above questions, could part of the overall space still be used as local green space? | n/a |

**Size and Character of the Area**

|  |   |
|--|---|
| Area of proposed site ( <i>Local Green Spaces should not be 'extensive tracts of land', suggest under 20 ha as a guideline</i> )                     |   |
| Is the site 'local in character'? ( <i>Does the site feel like it is part of the local area? How does it connect physically/visually/socially?</i> ) | Yes; it connects physically, visually and socially with the village |

**Need for Local Green Space**

|  |   |
|--|---|
| Is there a need for green space of this type at this location? ( <i>Evidence for this may include questionnaire responses, allotment waiting list etc depending on the type of green space</i> ) | green spaces within the village are important to the local and wider environment. The consultation carried out in preparing the vision statement for Paul identified the importance of green spaces within the village. |
| How far is the green space from the community that it serves?<br>( <i>Local Green Spaces should be in close proximity, suggest within 2km as a guideline</i> )                                   | central to the village  |
| Are there any barriers to the community accessing the site from their homes?   | no  |

**Evidence to show that the Green Space is 'demonstrably special' to the local community**

|  |   |
|--|---|
| Evidence of Support from the Town or Parish Council ( <i>evidence of support may include Council minutes or a letter/email</i> )   |   |
| Evidence of support from other local community groups, community leaders ( <i>councillors, MP etc</i> ) and other groups ( <i>wildlife trust, CPRE etc</i> ) ( <i>evidence of support as above</i> ) | see supporting evidence from Paul Vision group public consultation and survey work. |
| Does the green space hold 'a particular local significance' for reasons of:  |   |
| Beauty   |   |
| Historic   | yes, setting of Church and historic Churchyard                                      |
| Recreational value   |   |
| Tranquility  | quiet space   |
| Richness of Wildlife   |   |
| Other (please state):  |   |
| What evidence is there to support this local significance?   | identified through Vision group consultation and survey.                            |



**LOCAL GREEN SPACES AUDIT FORM** Source: Cornwall Council Neighbourhood Planning Advice Note

**COMMUNITY: PAUL**

**Site Information**

|  |  |
|--|--|
| Name of Site:  | PAUL NEW CHURCHYARD  |
| Grid Ref   |  |
| Plan reference ( <i>include map of the area showing all candidate sites</i> )  | LGS/P2   |
| Ownership of site ( <i>if known</i> )  | CHURCH OF ENGLAND/TRURO DIOCESE  |
| Is the owner aware of the potential designation and are they supportive?<br>( <i>Please note, objections from site owners will not necessarily prevent designation</i> ) | No   |
| Description of the site ( <i>use, condition, accessibility</i> )   | The site is used and maintained as a burial ground and quiet space, and is accessible to the public. |
| Is the site covered by any statutory designations ( <i>e.g. SSSI, Public Rights of way etc</i> )   | AONB   |
| Community served by this site ( <i>does the site serve the whole settlement or a particular area or group of people?</i> )   | the whole settlement   |

**Planning Context**

|  |  |
|--|--|
| Is there currently a planning application for this site?   | No (but extension of Churchyard onto adjacent land recently granted pp). |
| Is this site allocated for development in the Local or Neighbourhood Plan?   | No   |
| If the answer is yes to either of the above questions, could part of the overall space still be used as local green space? | n/a  |

**Size and Character of the Area**

|  |   |
|--|---|
| Area of proposed site ( <i>Local Green Spaces should not be 'extensive tracts of land', suggest under 20 ha as a guideline</i> )                       |   |
| Is the site 'local in character'? ( <i>Does the site feel like it is part of the local area? How does it connect physically/ visually/ socially?</i> ) | Yes; it connects physically, visually and socially with the village and is close to the village hall. |

**Need for Local Green Space**

|  |   |
|--|---|
| Is there a need for green space of this type at this location? ( <i>Evidence for this may include questionnaire responses, allotment waiting list etc depending on the type of green space</i> ) | green spaces within the village are important to the local and wider environment. The consultation carried out in preparing the vision statement for Paul identified the importance of green spaces within the village. |
| How far is the green space from the community that it serves?<br>( <i>Local Green Spaces should be in close proximity, suggest within 2km as a guideline</i> )                                   | central to the village  |
| Are there any barriers to the community accessing the site from their homes?   | no  |

**Evidence to show that the Green Space is 'demonstrably special' to the local community**

|  |   |
|--|---|
| Evidence of Support from the Town or Parish Council ( <i>evidence of support may include Council minutes or a letter/email</i> )   |   |
| Evidence of support from other local community groups, community leaders ( <i>councillors, MP etc</i> ) and other groups ( <i>wildlife trust, CPRE etc</i> ) ( <i>evidence of support as above</i> ) | see supporting evidence from Paul Vision group public consultation and survey work. |
| Does the green space hold 'a particular local significance' for reasons of:  |   |
| Beauty   |   |
| Historic   | yes, historic churchyard  |
| Recreational value   |   |
| Tranquility  | yes, used as a quiet space  |
| Richness of Wildlife   |   |
| Other (please state):  |   |
| What evidence is there to support this local significance?   | identified through Vision group consultation and survey.                            |

**LOCAL GREEN SPACES AUDIT FORM** Source: Cornwall Council Neighbourhood Planning Advice Note

**COMMUNITY: PAUL**

**Site Information**

Name of Site: CHOLERA BURIAL GROUND, BOSLANDEW HILL  
 Grid Ref  
 Plan reference (include map of the area showing all candidate sites) LGS/P3  
 Ownership of site (if known) not known  
 Is the owner aware of the potential designation and are they supportive?  
 (Please note, objections from site owners will not necessarily prevent designation)  
 Description of the site (use, condition, accessibility) open green space (former burial ground); not currently accessible to the public  
 Is the site covered by any statutory designations (e.g. SSSI, Public Rights of way etc) (AGLV)  
 Community served by this site (does the site serve the whole settlement or a particular area or group of people?) the whole settlement

**Planning Context**

Is there currently a planning application for this site? No  
 Is this site allocated for development in the Local or Neighbourhood Plan? No  
 If the answer is yes to either of the above questions, could part of the overall space still be used as local green space? n/a

**Size and Character of the Area**

Area of proposed site (Local Green Spaces should not be 'extensive tracts of land', suggest under 20 ha as a guideline) to be added ST  
 Is the site 'local in character'? (Does the site feel like it is part of the local area? How does it connect physically/visually/socially?) Yes; it is within the built up area of the village.

**Need for Local Green Space**

Is there a need for green space of this type at this location? (Evidence for this may include questionnaire responses, allotment waiting list etc depending on the type of green space) green spaces within the village are important to the local and wider environment. The consultation carried out in preparing the vision statement for Paul identified the importance of green spaces within the village.  
 How far is the green space from the community that it serves? (Local Green Spaces should be in close proximity, suggest within 2km as a guideline) within the village  
 Are there any barriers to the community accessing the site from their homes? no subject to landowner's agreement

**Evidence to show that the Green Space is 'demonstrably special' to the local community**

Evidence of Support from the Town or Parish Council (evidence of support may include Council minutes or a letter/email)  
 Evidence of support from other local community groups, community leaders (councillors, MP etc) and other groups (wildlife trust, CPRE etc) (evidence of support as above) see supporting evidence from Paul Vision group public consultation and survey work. Original proposal for use as a children's play space was withdrawn in favour of retaining as a green space  
 Does the green space hold 'a particular local significance' for reasons of:  
 Beauty  
 Historic yes - former burial ground; see Evidence statement Appendix D  
 Recreational value  
 Tranquility yes  
 Richness of Wildlife  
 Other (please state):  
 What evidence is there to support this local significance? identified through Vision group consultation and survey.

**LOCAL GREEN SPACES AUDIT FORM** Source: Cornwall Council Neighbourhood Planning Advice Note

**COMMUNITY: PAUL**

**Site Information**

|  |   |
|--|---|
| Name of Site:  | THE PRAZE, PENOLVA  |
| Grid Ref   |   |
| Plan reference ( <i>include map of the area showing all candidate sites</i> )  | LGS/P4  |
| Ownership of site ( <i>if known</i> )  | unknown   |
| Is the owner aware of the potential designation and are they supportive?<br>( <i>Please note, objections from site owners will not necessarily prevent designation</i> ) |   |
| Description of the site ( <i>use, condition, accessibility</i> )   | triangular open green space and trees adjacent to footpath and access tracks. |
| Is the site covered by any statutory designations ( <i>e.g. SSSI, Public Rights of way etc</i> )   | AONB; bounded by public right of way (footpath)                               |
| Community served by this site ( <i>does the site serve the whole settlement or a particular area or group of people?</i> )   | Penolva hamlet and wider, linked to use of footpath                           |

**Planning Context**

|  |     |
|--|-----|
| Is there currently a planning application for this site?   | No  |
| Is this site allocated for development in the Local or Neighbourhood Plan?   | No  |
| If the answer is yes to either of the above questions, could part of the overall space still be used as local green space? | n/a |

**Size and Character of the Area**

|  |   |
|--|---|
| Area of proposed site ( <i>Local Green Spaces should not be 'extensive tracts of land', suggest under 20 ha as a guideline</i> )                       |   |
| Is the site 'local in character'? ( <i>Does the site feel like it is part of the local area? How does it connect physically/ visually/ socially?</i> ) | Yes; it is within the Penolva hamlet and adjacent to a footpath route from the village. |

**Need for Local Green Space**

|  |   |
|--|---|
| Is there a need for green space of this type at this location? ( <i>Evidence for this may include questionnaire responses, allotment waiting list etc depending on the type of green space</i> ) | green spaces within the village are important to the local and wider environment. The consultation carried out in preparing the vision statement for Paul identified the importance of green spaces within the village. |
| How far is the green space from the community that it serves?<br>( <i>Local Green Spaces should be in close proximity, suggest within 2km as a guideline</i> )                                   | within the hamlet and within 500m of the village centre.  |
| Are there any barriers to the community accessing the site from their homes?   | not formally accessible to the public other than the adjacent right of way  |

**Evidence to show that the Green Space is 'demonstrably special' to the local community**

|  |   |
|--|---|
| Evidence of Support from the Town or Parish Council ( <i>evidence of support may include Council minutes or a letter/email</i> )   |   |
| Evidence of support from other local community groups, community leaders ( <i>councillors, MP etc</i> ) and other groups ( <i>wildlife trust, CPRE etc</i> ) ( <i>evidence of support as above</i> ) | see supporting evidence from Paul Vision group public consultation and survey work. |
| Does the green space hold 'a particular local significance' for reasons of:  |   |
| Beauty   |   |
| Historic   |   |
| Recreational value   | contributes to appreciation of the public right of way.                             |
| Tranquility  |   |
| Richness of Wildlife   |   |
| Other (please state):  |   |
| What evidence is there to support this local significance?   | identified through Vision group consultation and survey.                            |

**LOCAL GREEN SPACES AUDIT FORM** Source: Cornwall Council Neighbourhood Planning Advice Note

**COMMUNITY: PAUL**

**Site Information**

|  |  |
|--|--|
| Name of Site:  | PAUL CEMETERY - SHEFFIELD ROAD   |
| Grid Ref   |  |
| Plan reference ( <i>include map of the area showing all candidate sites</i> )  | LGS/P5   |
| Ownership of site ( <i>if known</i> )  | Cornwall Council   |
| Is the owner aware of the potential designation and are they supportive?<br>( <i>Please note, objections from site owners will not necessarily prevent designation</i> ) |  |
| Description of the site ( <i>use, condition, accessibility</i> )   | The site is maintained as a burial ground and is accessible to the public. |
| Is the site covered by any statutory designations ( <i>e.g. SSSI, Public Rights of way etc</i> )   | Tree Preservation Order (part of site); (AGLV)                             |
| Community served by this site ( <i>does the site serve the whole settlement or a particular area or group of people?</i> )   | the whole settlement   |

**Planning Context**

|  |     |
|--|-----|
| Is there currently a planning application for this site?   | No  |
| Is this site allocated for development in the Local or Neighbourhood Plan?   | No  |
| If the answer is yes to either of the above questions, could part of the overall space still be used as local green space? | n/a |

**Size and Character of the Area**

|  |   |
|--|---|
| Area of proposed site ( <i>Local Green Spaces should not be 'extensive tracts of land', suggest under 20 ha as a guideline</i> )                       |   |
| Is the site 'local in character'? ( <i>Does the site feel like it is part of the local area? How does it connect physically/ visually/ socially?</i> ) | Yes; it connects physically, visually and socially with the village |

**Need for Local Green Space**

|  |   |
|--|---|
| Is there a need for green space of this type at this location? ( <i>Evidence for this may include questionnaire responses, allotment waiting list etc depending on the type of green space</i> ) | green spaces within the village are important to the local and wider environment. The consultation carried out in preparing the vision statement for Paul identified the importance of green spaces within the village. |
| How far is the green space from the community that it serves?<br>( <i>Local Green Spaces should be in close proximity, suggest within 2km as a guideline</i> )                                   | edge of the village   |
| Are there any barriers to the community accessing the site from their homes?   | no  |

**Evidence to show that the Green Space is 'demonstrably special' to the local community**

|  |   |
|--|---|
| Evidence of Support from the Town or Parish Council ( <i>evidence of support may include Council minutes or a letter/email</i> )   |   |
| Evidence of support from other local community groups, community leaders ( <i>councillors, MP etc</i> ) and other groups ( <i>wildlife trust, CPRE etc</i> ) ( <i>evidence of support as above</i> ) | see supporting evidence from Paul Vision group public consultation and survey work. |
| Does the green space hold 'a particular local significance' for reasons of:  |   |
| Beauty   | Significant trees within and around the site  |
| Historic   | yes, burial ground since 1800s.   |
| Recreational value   |   |
| Tranquility  | yes   |
| Richness of Wildlife   | Trees and adjacent woodland provide wildlife habitats                               |
| Other (please state):  |   |
| What evidence is there to support this local significance?   | Paul village survey and consultation  |

**LOCAL GREEN SPACES AUDIT FORM** Source: Cornwall Council Neighbourhood Planning Advice Note

**COMMUNITY: PAUL**

**Site Information**

Name of Site: HUTCHENS PARK CRICKET GROUND  
 Grid Ref:  
 Plan reference (include map of the area showing all candidate sites) LGS/P6  
 Ownership of site (if known) Part Glebe land / part Stephen Hutchens Trust  
 Is the owner aware of the potential designation and are they supportive?  
 (Please note, objections from site owners will not necessarily prevent designation) In existing recreational use  
 Description of the site (use, condition, accessibility) The site is used and maintained as a cricket ground  
 Is the site covered by any statutory designations (e.g. SSSI, Public Rights of way etc) No (adjacent to public right of way (Byway) and the AGLV)  
 Community served by this site (does the site serve the whole settlement or a particular area or group of people?) the whole settlement and wider cricket community

**Planning Context**

Is there currently a planning application for this site? No  
 Is this site allocated for development in the Local or Neighbourhood Plan? No  
 If the answer is yes to either of the above questions, could part of the overall space still be used as local green space? n/a

**Size and Character of the Area**

Area of proposed site (Local Green Spaces should not be 'extensive tracts of land'; suggest under 20 ha as a guideline)  
 Is the site 'local in character'? (Does the site feel like it is part of the local area? How does it connect physically/ visually/ socially?) Yes; it connects physically, visually and socially with the village

**Need for Local Green Space**

Is there a need for green space of this type at this location? (Evidence for this may include questionnaire responses, allotment waiting list etc depending on the type of green space) green spaces within the village are important to the local and wider community. There is a shortage of sports pitches in the Penzance and Newlyn area.  
 How far is the green space from the community that it serves? (Local Green Spaces should be in close proximity, suggest within 2km as a guideline) edge of the village  
 Are there any barriers to the community accessing the site from their homes? no subject to club management arrangements

**Evidence to show that the Green Space is 'demonstrably special' to the local community**

Evidence of Support from the Town or Parish Council (evidence of support may include Council minutes or a letter/email)  
 Evidence of support from other local community groups, community leaders (councillors, MP etc) and other groups (wildlife trust, CPRE etc) (evidence of support as above) The Paul Vision group has identified green spaces important to the village through its survey and consultation.  
 Does the green space hold 'a particular local significance' for reasons of:  
 Beauty  
 Historic  
 Recreational value Yes, sports ground  
 Tranquility  
 Richness of Wildlife  
 Other (please state):  
 What evidence is there to support this local significance? Paul village survey

**LOCAL GREEN SPACES AUDIT FORM** Source: Cornwall Council Neighbourhood Planning Advice Note

**COMMUNITY: PAUL**

**Site Information**

Name of Site: TRUNGLE MOOR FOOTBALL GROUND  
Grid Ref

Plan reference (include map of the area showing all candidate sites)

LGS/P7

Ownership of site (if known)

Mousehole Football Club (lease?)

Is the owner aware of the potential designation and are they supportive?  
(Please note, objections from site owners will not necessarily prevent designation)

In existing recreational use

Description of the site (use, condition, accessibility)

The site is used and maintained as a football ground.

Is the site covered by any statutory designations (e.g. SSSI, Public Rights of way etc)

No

Community served by this site (does the site serve the whole settlement or a particular area or group of people?)

the whole settlement and wider football community

**Planning Context**

Is there currently a planning application for this site?

No

Is this site allocated for development in the Local or Neighbourhood Plan?

No

If the answer is yes to either of the above questions, could part of the overall space still be used as local green space?

n/a

**Size and Character of the Area**

Area of proposed site (Local Green Spaces should not be 'extensive tracts of land'; suggest under 20 ha as a guideline)

Is the site 'local in character'? (Does the site feel like it is part of the local area? How does it connect physically/ visually/ socially?)

Yes; it connects physically, visually and socially with the village

**Need for Local Green Space**

Is there a need for green space of this type at this location? (Evidence for this may include questionnaire responses, allotment waiting list etc depending on the type of green space)

Green spaces within the village are important to the local and wider community; there is a shortage of sports pitches in the Penzance and Newlyn area..

How far is the green space from the community that it serves?

(Local Green Spaces should be in close proximity, suggest within 2km as a guideline)

edge of the village

Are there any barriers to the community accessing the site from their homes?

no, subject to football club management arrangements.

**Evidence to show that the Green Space is 'demonstrably special' to the local community**

Evidence of Support from the Town or Parish Council (evidence of support may include Council minutes or a letter/email)

Evidence of support from other local community groups, community leaders (councillors, MP etc) and other groups (wildlife trust, CPRE etc) (evidence of support as above)

The Paul Vision group consultation and survey identified green spaces important to the village.

Does the green space hold 'a particular local significance' for reasons of:

Beauty

Historic

Recreational value

Yes, sports ground

Tranquility

Richness of Wildlife

Other (please state):

What evidence is there to support this local significance?

Paul village survey

COMMUNITY: PAUL

Site Information

Name of Site: PROPOSED CHILDREN'S PLAY AREA, REAR OF TRUNGLE TERRACE

Grid Ref

Plan reference (include map of the area showing all candidate sites) LGS/P8

Ownership of site (if known)

Is the owner aware of the potential designation and are they supportive?  
(Please note, objections from site owners will not necessarily prevent designation) OWNER UNLIKELY TO AGREE

Description of the site (use, condition, accessibility)

Is the site covered by any statutory designations (e.g. SSSI, Public Rights of way etc) Bounded and crossed by Public Rights of Way (footpaths)

Community served by this site (does the site serve the whole settlement or a particular area or group of people?) the whole settlement

Planning Context

Is there currently a planning application for this site? No

Is this site allocated for development in the Local or Neighbourhood Plan? No

If the answer is yes to either of the above questions, could part of the overall space still be used as local green space? n/a

Size and Character of the Area

Area of proposed site (Local Green Spaces should not be 'extensive tracts of land', suggest under 20 ha as a guideline)

Is the site 'local in character'? (Does the site feel like it is part of the local area? How does it connect physically/ visually/ socially?) Yes; it is on the edge of the built up area of the village.

Need for Local Green Space

Is there a need for green space of this type at this location? (Evidence for this may include questionnaire responses, allotment waiting list etc depending on the type of green space) There is a need for play space

How far is the green space from the community that it serves?  
(Local Green Spaces should be in close proximity, suggest within 2km as a guideline) edge of the village

Are there any barriers to the community accessing the site from their homes? no public access

Evidence to show that the Green Space is 'demonstrably special' to the local community

Evidence of Support from the Town or Parish Council (evidence of support may include Council minutes or a letter/email)

Evidence of support from other local community groups, community leaders (councillors, MP etc) and other groups (wildlife trust, CPRE etc) (evidence of support as above) need for children's play space identified in village consultation.

Does the green space hold 'a particular local significance' for reasons of:

- Beauty
- Historic
- Recreational value
- Tranquility
- Richness of Wildlife
- Other (please state):

What evidence is there to support this local significance?

Site not included in LGS policy; not in existing use and deleted from Village Vision proposals

COMMUNITY: PAUL

**Site Information**

Name of Site: WOODLAND ADJACENT TO "BRYHER GARDEN".

Grid Ref

Plan reference (include map of the area showing all candidate sites) LGS/P9

Ownership of site (if known)

Is the owner aware of the potential designation and are they supportive?  
(Please note, objections from site owners will not necessarily prevent designation)

Description of the site (use, condition, accessibility)

Is the site covered by any statutory designations (e.g. SSSI, Public Rights of way etc) No

Community served by this site (does the site serve the whole settlement or a particular area or group of people?) the whole settlement

**Planning Context**

Is there currently a planning application for this site? No

Is this site allocated for development in the Local or Neighbourhood Plan? No

If the answer is yes to either of the above questions, could part of the overall space still be used as local green space? n/a

**Size and Character of the Area**

Area of proposed site (Local Green Spaces should not be 'extensive tracts of land', suggest under 20 ha as a guideline)

Is the site 'local in character'? (Does the site feel like it is part of the local area? How does it connect physically/ visually/ socially?) Yes; it is within the built up area of the village and visible from the village centre.

**Need for Local Green Space**

Is there a need for green space of this type at this location? (Evidence for this may include questionnaire responses, allotment waiting list etc depending on the type of green space) To be included as a biodiversity site

How far is the green space from the community that it serves? (Local Green Spaces should be in close proximity, suggest within 2km as a guideline) within the village

Are there any barriers to the community accessing the site from their homes? not accessible to the public

**Evidence to show that the Green Space is 'demonstrably special' to the local community**

Evidence of Support from the Town or Parish Council (evidence of support may include Council minutes or a letter/email)

Evidence of support from other local community groups, community leaders (councillors, MP etc) and other groups (wildlife trust, CPRE etc) (evidence of support as above) The Paul Village survey identified a number of small woodland sites within and around the village which are considered worthy of protection.

Does the green space hold 'a particular local significance' for reasons of:

Beauty small area of woodland which contributes to the village environment

Historic

Recreational value

Tranquility

Richness of Wildlife woodland providing wildlife habitats

Other (please state):

What evidence is there to support this local significance? Village survey and consultation

**Site not included in LGS policy; separate policy applies for protection of biodiversity value.**



**COMMUNITY: PAUL**

**Site Information**

Name of Site: Area on northern edge of village identified for flood attenuation  
 Grid Ref:  
 Plan reference (include map of the area showing all candidate sites) LGS/P10  
 Ownership of site (if known)  
 Is the owner aware of the potential designation and are they supportive?  
 (Please note, objections from site owners will not necessarily prevent designation)  
 Description of the site (use, condition, accessibility) undeveloped site  
 Is the site covered by any statutory designations (e.g. SSSI, Public Rights of way etc) No  
 Community served by this site (does the site serve the whole settlement or a particular area or group of people?) the whole settlement (flood risk)

**Planning Context**

Is there currently a planning application for this site? Planning permission granted for 3 dwellings since the village consultation  
 Is this site allocated for development in the Local or Neighbourhood Plan? No  
 If the answer is yes to either of the above questions, could part of the overall space still be used as local green space? n/a; site deleted

**Size and Character of the Area**

Area of proposed site (Local Green Spaces should not be 'extensive tracts of land', suggest under 20 ha as a guideline)  
 Is the site 'local in character'? (Does the site feel like it is part of the local area? How does it connect physically/visually/socially?) on the edge of the village.

**Need for Local Green Space**

Is there a need for green space of this type at this location? (Evidence for this may include questionnaire responses, allotment waiting list etc depending on the type of green space) importance for flood attenuation  
 How far is the green space from the community that it serves? (Local Green Spaces should be in close proximity, suggest within 2km as a guideline) edge of the village  
 Are there any barriers to the community accessing the site from their homes? no public access

**Evidence to show that the Green Space is 'demonstrably special' to the local community**

Evidence of Support from the Town or Parish Council (evidence of support may include Council minutes or a letter/email)  
 Evidence of support from other local community groups, community leaders (councillors, MP etc) and other groups (wildlife trust, CPRE etc) identified in village survey (evidence of support as above)  
 Does the green space hold 'a particular local significance' for reasons of:  
 Beauty  
 Historic  
 Recreational value  
 Tranquility  
 Richness of Wildlife  
 Other (please state): Flood attenuation  
 What evidence is there to support this local significance? run off from surrounding agricultural land in catchment of Trungle stream.

**Site not carried forward, pp granted**

**LOCAL GREEN SPACES AUDIT FORM** Source: Cornwall Council Neighbourhood Planning Advice Note

**COMMUNITY: PAUL**

**Site Information**

Name of Site: WOODLAND ON APPROACH TO VILLAGE, ADJACENT TO GWAVAS LANE.  
Grid Ref

Plan reference (include map of the area showing all candidate sites) LGS/P11

Ownership of site (if known)

Is the owner aware of the potential designation and are they supportive?  
(Please note, objections from site owners will not necessarily prevent designation)

Description of the site (use, condition, accessibility) An area of mixed woodland developing naturally

Is the site covered by any statutory designations (e.g. SSSI, Public Rights of way etc) No

Community served by this site (does the site serve the whole settlement or a particular area or group of people?) the whole settlement

**Planning Context**

Is there currently a planning application for this site? No

Is this site allocated for development in the Local or Neighbourhood Plan? No

If the answer is yes to either of the above questions, could part of the overall space still be used as local green space? n/a

**Size and Character of the Area**

Area of proposed site (Local Green Spaces should not be 'extensive tracts of land', suggest under 20 ha as a guideline)

Is the site 'local in character'? (Does the site feel like it is part of the local area? How does it connect physically/visually/socially?) Yes; it is on the approach to and within the wider environment of the village.

**Need for Local Green Space**

Is there a need for green space of this type at this location? (Evidence for this may include questionnaire responses, allotment waiting list etc depending on the type of green space) The Paul village survey identified a number of small woodland sites within and around the village which are considered worthy of protection.

How far is the green space from the community that it serves? (Local Green Spaces should be in close proximity, suggest within 2km as a guideline) close to the northern edge of the village adjacent to the main approach road

Are there any barriers to the community accessing the site from their homes? no formal access

**Evidence to show that the Green Space is 'demonstrably special' to the local community**

Evidence of Support from the Town or Parish Council (evidence of support may include Council minutes or a letter/email)

Evidence of support from other local community groups, community leaders (councillors, MP etc) and other groups (wildlife trust, CPRE etc) (evidence of support as above) Identified in Paul village survey and consultation

Does the green space hold 'a particular local significance' for reasons of:

Beauty small area of mixed woodland contributes to the wider environment of the village

Historic

Recreational value informal access

Tranquility

Richness of Wildlife Mixed woodland providing wildlife habitats

Other (please state):

What evidence is there to support this local significance? Paul village survey and consultation

**Site not included in LGS policy; separate policy applies for protection of biodiversity value**

**LOCAL GREEN SPACES AUDIT FORM** Source: Cornwall Council Neighbourhood Planning Advice Note

**COMMUNITY: PAUL**

**Site Information**

Name of Site: SMALL AREA OF WOODLAND NORTH OF PAUL FOOTBALL GROUND  
 Grid Ref:  
 Plan reference (include map of the area showing all candidate sites) LGS/P12  
 Ownership of site (if known)  
 Is the owner aware of the potential designation and are they supportive?  
 (Please note, objections from site owners will not necessarily prevent designation)  
 Description of the site (use, condition, accessibility) Remnant of sallow woodland  
 Is the site covered by any statutory designations (e.g. SSSI, Public Rights of way etc) No  
 Community served by this site (does the site serve the whole settlement or a particular area or group of people?) the whole settlement

**Planning Context**

Is there currently a planning application for this site? No  
 Is this site allocated for development in the Local or Neighbourhood Plan? No  
 If the answer is yes to either of the above questions, could part of the overall space still be used as local green space? n/a

**Size and Character of the Area**

Area of proposed site (Local Green Spaces should not be 'extensive tracts of land', suggest under 20 ha as a guideline)  
 Is the site 'local in character'? (Does the site feel like it is part of the local area? How does it connect physically/visually/socially?) Yes; it is within the wider environment of the village.

**Need for Local Green Space**

Is there a need for green space of this type at this location? (Evidence for this may include questionnaire responses, allotment waiting list etc depending on the type of green space) Included as a site of biodiversity value  
 How far is the green space from the community that it serves? (Local Green Spaces should be in close proximity, suggest within 2km as a guideline) close to the edge of the village  
 Are there any barriers to the community accessing the site from their homes? no formal access

**Evidence to show that the Green Space is 'demonstrably special' to the local community**

Evidence of Support from the Town or Parish Council (evidence of support may include Council minutes or a letter/email)  
 Evidence of support from other local community groups, community leaders (councillors, MP etc) and other groups (wildlife trust, CPRE etc) (evidence of support as above) The Paul village survey identified a number of small woodland sites within and around the village which are considered worthy of protection.  
 Does the green space hold 'a particular local significance' for reasons of:  
 Beauty small area of woodland which contributes to the village environment  
 Historic  
 Recreational value  
 Tranquility  
 Richness of Wildlife Woodland providing wildlife habitats  
 Other (please state):  
 What evidence is there to support this local significance? Paul village survey and consultation  
**Site not included in LGS policy; separate policy applies for protection of biodiversity value**

**LOCAL GREEN SPACES AUDIT FORM** Source: Cornwall Council Neighbourhood Planning Advice Note

**COMMUNITY: PAUL**

**Site Information**

Name of Site: AREA OF WOODLAND NORTH OF PAUL FOOTBALL GROUND  
 Grid Ref:  
 Plan reference (include map of the area showing all candidate sites) LGS/P13  
 Ownership of site (if known)  
 Is the owner aware of the potential designation and are they supportive?  
 (Please note, objections from site owners will not necessarily prevent designation)  
 Description of the site (use, condition, accessibility) Remnant of willow woodland  
 Is the site covered by any statutory designations (e.g. SSSI, Public Rights of way etc) Bounded by Public Right of Way (footpath)  
 Community served by this site (does the site serve the whole settlement or a particular area or group of people?) the whole settlement

**Planning Context**

Is there currently a planning application for this site? No  
 Is this site allocated for development in the Local or Neighbourhood Plan? No  
 If the answer is yes to either of the above questions, could part of the overall space still be used as local green space? n/a

**Size and Character of the Area**

Area of proposed site (Local Green Spaces should not be 'extensive tracts of land', suggest under 20 ha as a guideline)  
 Is the site 'local in character'? (Does the site feel like it is part of the local area? How does it connect physically/visually/socially?) Yes; it is within the wider environment of the village.

**Need for Local Green Space**

Is there a need for green space of this type at this location? (Evidence for this may include questionnaire responses, allotment waiting list etc depending on the type of green space) Included as a site of biodiversity value within a biodiversity corridor through the village  
 How far is the green space from the community that it serves? (Local Green Spaces should be in close proximity, suggest within 2km as a guideline) close to the edge of the village  
 Are there any barriers to the community accessing the site from their homes? no formal access apart from adjacent right of way

**Evidence to show that the Green Space is 'demonstrably special' to the local community**

Evidence of Support from the Town or Parish Council (evidence of support may include Council minutes or a letter/email)  
 Evidence of support from other local community groups, community leaders (councillors, MP etc) and other groups (wildlife trust, CPRE etc) (evidence of support as above) The Paul village survey identified a number of small woodland sites within and around the village which are considered worthy of protection  
 Does the green space hold 'a particular local significance' for reasons of:  
 Beauty small area of woodland which contributes to the village environment  
 Historic  
 Recreational value  
 Tranquility  
 Richness of Wildlife Woodland providing wildlife habitats  
 Other (please state):  
 What evidence is there to support this local significance? Village survey and consultation  
**Site not included in LGS policy; separate policy applies for protection of biodiversity value**

**LOCAL GREEN SPACES AUDIT FORM** Source: Cornwall Council Neighbourhood Planning Advice Note

**COMMUNITY: PAUL**

**Site Information**

Name of Site: SMALL AREA OF WOODLAND WEST OF PAUL CRICKET GROUND  
 Grid Ref:  
 Plan reference (include map of the area showing all candidate sites) LGS/P14  
 Ownership of site (if known)  
 Is the owner aware of the potential designation and are they supportive?  
 (Please note, objections from site owners will not necessarily prevent designation)  
 Description of the site (use, condition, accessibility) small area of woodland  
 Is the site covered by any statutory designations (e.g. SSSI, Public Rights of way etc) No  
 Community served by this site (does the site serve the whole settlement or a particular area or group of people?) the whole settlement

**Planning Context**

Is there currently a planning application for this site? No  
 Is this site allocated for development in the Local or Neighbourhood Plan? No  
 If the answer is yes to either of the above questions, could part of the overall space still be used as local green space? n/a

**Size and Character of the Area**

Area of proposed site (Local Green Spaces should not be 'extensive tracts of land', suggest under 20 ha as a guideline)  
 Is the site 'local in character'? (Does the site feel like it is part of the local area? How does it connect physically/visually/socially?) Yes; it is within the wider environment of the village.

**Need for Local Green Space**

Is there a need for green space of this type at this location? (Evidence for this may include questionnaire responses, allotment waiting list etc depending on the type of green space) Included as a site of biodiversity value  
 How far is the green space from the community that it serves? (Local Green Spaces should be in close proximity, suggest within 2km as a guideline) close to the edge of the village  
 Are there any barriers to the community accessing the site from their homes? no formal access

**Evidence to show that the Green Space is 'demonstrably special' to the local community**

Evidence of Support from the Town or Parish Council (evidence of support may include Council minutes or a letter/email)  
 Evidence of support from other local community groups, community leaders (councillors, MP etc) and other groups (wildlife trust, CPRE etc) (evidence of support as above) The Paul village survey identified a number of small woodland sites within and around the village which are considered worthy of protection  
 Does the green space hold 'a particular local significance' for reasons of:  
 Beauty small area of woodland which contributes to the village environment  
 Historic  
 Recreational value  
 Tranquility  
 Richness of Wildlife Woodland providing wildlife habitats  
 Other (please state):  
 What evidence is there to support this local significance? The Paul village survey and consultation

**Site not included in LGS policy; separate policy applies for protection of biodiversity value**

**LOCAL GREEN SPACES AUDIT FORM** Source: Cornwall Council Neighbourhood Planning Advice Note

**COMMUNITY: PAUL**

**Site Information**

Name of Site: WOODLAND SOUTH WEST AND SOUTH EAST OF PAUL CRICKET GROUND

Grid Ref

Plan reference (include map of the area showing all candidate sites) LGS/P15 and LGS/P16

Ownership of site (if known)

Is the owner aware of the potential designation and are they supportive?  
(Please note, objections from site owners will not necessarily prevent designation)

Description of the site (use, condition, accessibility) WOODLAND

Is the site covered by any statutory designations (e.g. SSSI, Public Rights of way etc) No (adjacent to Tree Preservation Order, Sheffield Road Cemetery)

Community served by this site (does the site serve the whole settlement or a particular area or group of people?) the whole settlement

**Planning Context**

Is there currently a planning application for this site? No

Is this site allocated for development in the Local or Neighbourhood Plan? No

If the answer is yes to either of the above questions, could part of the overall space still be used as local green space? n/a

**Size and Character of the Area**

Area of proposed site (Local Green Spaces should not be 'extensive tracts of land', suggest under 20 ha as a guideline)

Is the site 'local in character'? (Does the site feel like it is part of the local area? How does it connect physically/visually/socially?) Yes; it is within the wider environment of the village.

**Need for Local Green Space**

Is there a need for green space of this type at this location? (Evidence for this may include questionnaire responses, allotment waiting list etc depending on the type of green space) identified as a site of biodiversity value within a biodiversity corridor through the village

How far is the green space from the community that it serves? (Local Green Spaces should be in close proximity, suggest within 2km as a guideline) close to the edge of the village

Are there any barriers to the community accessing the site from their homes? no formal access

**Evidence to show that the Green Space is 'demonstrably special' to the local community**

Evidence of Support from the Town or Parish Council (evidence of support may include Council minutes or a letter/email)

Evidence of support from other local community groups, community leaders (councillors, MP etc) and other groups (wildlife trust, CPRE etc) (evidence of support as above) The Paul village survey identified a number of woodland sites within and around the village which are considered worthy of protection. .

Does the green space hold 'a particular local significance' for reasons of:  
Beauty Area of woodland which contributes to the village environment

Historic  
Recreational value  
Tranquility  
Richness of Wildlife Woodland providing wildlife habitats

Other (please state):  
What evidence is there to support this local significance? Paul village survey and consultation

**Site not included in LGS policy; separate policy applies for protection of biodiversity value**

**LOCAL GREEN SPACES AUDIT FORM** Source: Cornwall Council Neighbourhood Planning Advice Note

**COMMUNITY: PAUL**

**Site Information**

Name of Site: AREA OF WOODLAND NORTH EAST OF VILLAGE  
 Grid Ref:  
 Plan reference (include map of the area showing all candidate sites) LGS/P17 / P18 / P19  
 Ownership of site (if known)  
 Is the owner aware of the potential designation and are they supportive?  
 (Please note, objections from site owners will not necessarily prevent designation)  
 Description of the site (use, condition, accessibility) Area of woodland between farmland and Cliff Road / coast path  
 Is the site covered by any statutory designations (e.g. SSSI, Public Rights of way etc) SSSI Impact risk zone; public right of way (footpath) through the site.  
 Community served by this site (does the site serve the whole settlement or a particular area or group of people?) the whole settlement

**Planning Context**

Is there currently a planning application for this site? No  
 Is this site allocated for development in the Local or Neighbourhood Plan? No  
 If the answer is yes to either of the above questions, could part of the overall space still be used as local green space? n/a

**Size and Character of the Area**

Area of proposed site (Local Green Spaces should not be 'extensive tracts of land', suggest under 20 ha as a guideline)  
 Is the site 'local in character'? (Does the site feel like it is part of the local area? How does it connect physically/visually/socially?) Within the wider environment of the village, linked by a right of way which is a strategic route between the village and the coast and coast path..

**Need for Local Green Space**

Is there a need for green space of this type at this location? (Evidence for this may include questionnaire responses, allotment waiting list etc depending on the type of green space) Identified as a site of biodiversity value  
 How far is the green space from the community that it serves? (Local Green Spaces should be in close proximity, suggest within 2km as a guideline) within 500m. to 750m. of the village  
 Are there any barriers to the community accessing the site from their homes? no

**Evidence to show that the Green Space is 'demonstrably special' to the local community**

Evidence of Support from the Town or Parish Council (evidence of support may include Council minutes or a letter/email)  
 Evidence of support from other local community groups, community leaders (councillors, MP etc) and other groups (wildlife trust, CPRE etc) (evidence of support as above) The Paul village survey identified areas of woodland which are considered worthy of protection.  
 Does the green space hold 'a particular local significance' for reasons of:  
 Beauty A significant area of woodland on the coastal slope which contributes to the village and wider environment.  
 Historic adds to appreciation of rightS of way  
 Recreational value Woodland providing wildlife habitats.  
 Tranquility  
 Richness of Wildlife  
 Other (please state):  
 What evidence is there to support this local significance? Paul village survey and consultation

**Site not included in LGS policy; separate policy applies for protection of biodiversity value**