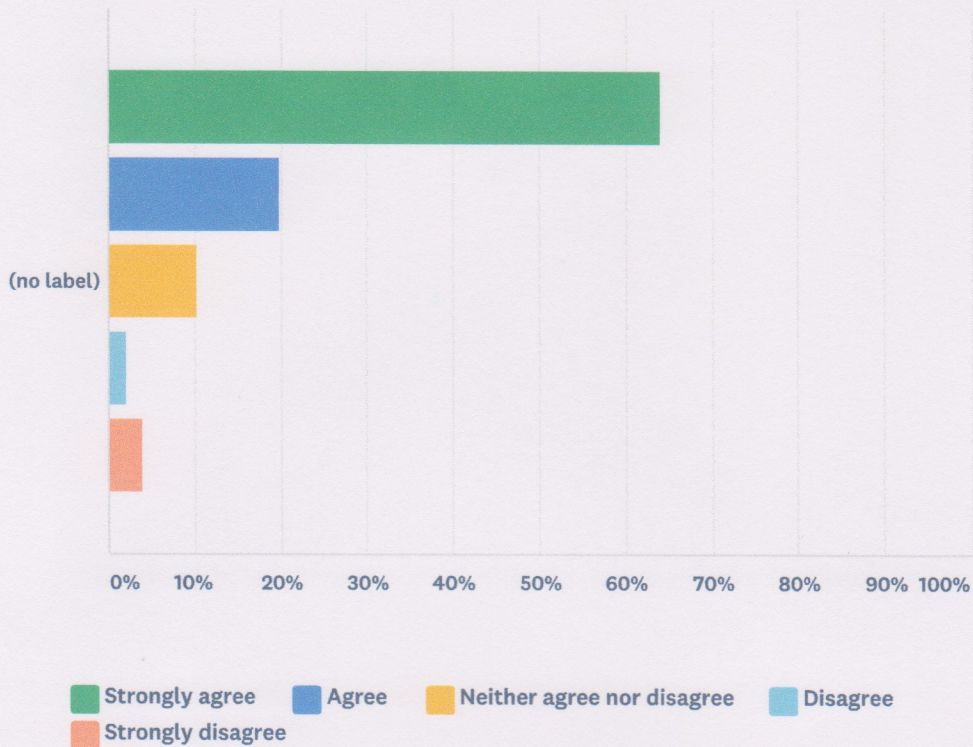


Q22 Q6. The old school field in Madron Road should continue to be an open space (ideas welcome!)

Answered: 283 Skipped: 19



	STRONGLY AGREE	AGREE	NEITHER AGREE NOR DISAGREE	DISAGREE	STRONGLY DISAGREE	TOTAL	WEIGHTED AVERAGE
(no label)	63.96%	19.79%	10.25%	2.12%	3.89%	283	1.62
	181	56	29	6	11		

#	YOUR COMMENTS – REALLY HELPFUL	DATE
1	Definitely, for the above reasons.	5/20/2019 9:47 PM
2	No idea, it's impossible to me as I can't walk that distance, the road is too narrow and the bus drivers don't seem to want to lower the bus to let me on.	5/20/2019 9:06 PM
3	It's a dog toilet at the moment.	5/20/2019 7:48 PM
4	Parking spaces, this will ease a lot of congestion in the village.	5/20/2019 6:17 PM
5	Could not part of this be used to solve on-street parking?	5/20/2019 6:02 PM
6	A community garden. It would bring people together and make a lovely area for people to sit and meet.	5/18/2019 6:07 PM
7	Only green space in the village for elderly dog walkers	5/17/2019 11:08 PM
8	Not an open space Knock down hedge and fit swings & slides.	5/17/2019 10:14 PM
9	Play equipment for children, community garden	5/17/2019 9:47 PM
10	Cemetary in PZ will soon be full, maybe place for a new one?	5/13/2019 11:06 PM
11	Bit of a white elephant	5/13/2019 11:00 PM
12	Swings and slides for toddlers would be great	4/24/2019 11:43 PM
13	Turn field into parking spaces	4/24/2019 11:40 PM
14	Should be made into a car park, much needed in Heamoor. Space not used, car park would stop congestion on main road.	4/24/2019 11:39 PM
15	Grass should be regularly cut to encourage children to play & avoid dog excrement	4/24/2019 11:37 PM

Heamoor Questionnaire

16	seating area gate to stop dogs/children running onto road	4/24/2019 11:34 PM
17	All for as many open spaces as possible	4/24/2019 11:32 PM
18	Why not turn it into a car park for all the large commercial vans	4/24/2019 11:26 PM
19	This to become a full play area with proper amenities, swings etc.	4/24/2019 10:59 PM
20	Must keep green spaces for community to use.	4/24/2019 10:44 PM
21	Should have a children's play area similar to the one in Marazion	4/24/2019 10:35 PM
22	Park/allotments	4/24/2019 10:23 PM
23	An area for children to play team games.	4/24/2019 7:15 PM
24	Our house overlooks this small field which is used every day for the community. Dog walkers, football, family picnics, elderly neighbours in fold-up chairs reading the paper. Only green space in village accessible to people with poor mobility. More should be done to look after it - a bench & flowers would be nice.	4/24/2019 7:06 PM
25	Yes open space but not for dog exercising	4/24/2019 5:17 PM
26	This is the only secure play area in the village and it must stay as this. I would like to see a no dogs sign. The council has a duty of care to make it safe.	4/24/2019 5:09 PM
27	Maintain as it is, people use it for all kinds of purposes - football, dog walking etc.	4/24/2019 3:44 PM
28	We need open countryside.	4/24/2019 3:23 PM
29	Could be better used. A wildlife and gardening plot for the school perhaps or a community garden?	4/24/2019 2:54 PM
30	As an open space - somewhere for children to play & older people to sit - benches, flowers etc.	4/24/2019 2:10 PM
31	Or a play site in centre of village	4/24/2019 1:58 PM
32	Should continue to be open space for everyone to enjoy. Make it look like a park area. Somewhere to sit and chat where children can play safely.	4/24/2019 1:39 PM
33	Car boots, maybe parking	4/22/2019 1:25 AM
34	This is an ideal play area for children but is only used by dog owners due to infrequent grass cutting by Council	4/22/2019 1:20 AM
35	Swings and slides for village children	4/22/2019 1:14 AM
36	It is only used as a dog toilet anyway so should be put to better use	4/22/2019 1:01 AM
37	This area could be made a lot more attractive and garden-like, perhaps with benches or even a pond. It is important to still be made available for responsible dog owners too. More tree planting round the edges, perhaps some small tree planting in the streets to reduce pollution, encourage insects and birds and break up the grey granite.	4/22/2019 12:42 AM
38	Make it gated to keep children and dogs safe. Put in a couple of benches.	4/22/2019 12:16 AM
39	Used as a play area	4/22/2019 12:15 AM
40	Play park?	4/22/2019 12:11 AM
41	Would be nice but should have a specific purpose. Community garden?	4/22/2019 12:09 AM
42	Play site for children only or car park	4/22/2019 12:07 AM
43	Off-street parking?	4/22/2019 12:05 AM
44	Would be welcome seating area for mums & children. Ban dogs! Just a dog playground at the moment.	4/22/2019 12:01 AM
45	Playground required especially for young children. dog walkers need policing here.	4/21/2019 11:51 PM
46	Converted into resident parking spaces maybe?	4/21/2019 11:46 PM
47	I would like to see a community garden/rest area. Shrubs/flowers, perhaps a bench. (Dogs allowed but a bin provided.)	4/21/2019 11:40 PM
48	Dog park	4/21/2019 4:51 PM
49	Part used for car parking. Put yellow lines in place to keep one side free from cars - stop congestion and give emergency vehicles easy access	4/21/2019 1:00 PM
50	But not for dogs to foul in	4/21/2019 12:54 PM
51	This should be a children's park	4/21/2019 12:37 PM

Heamoor Questionnaire

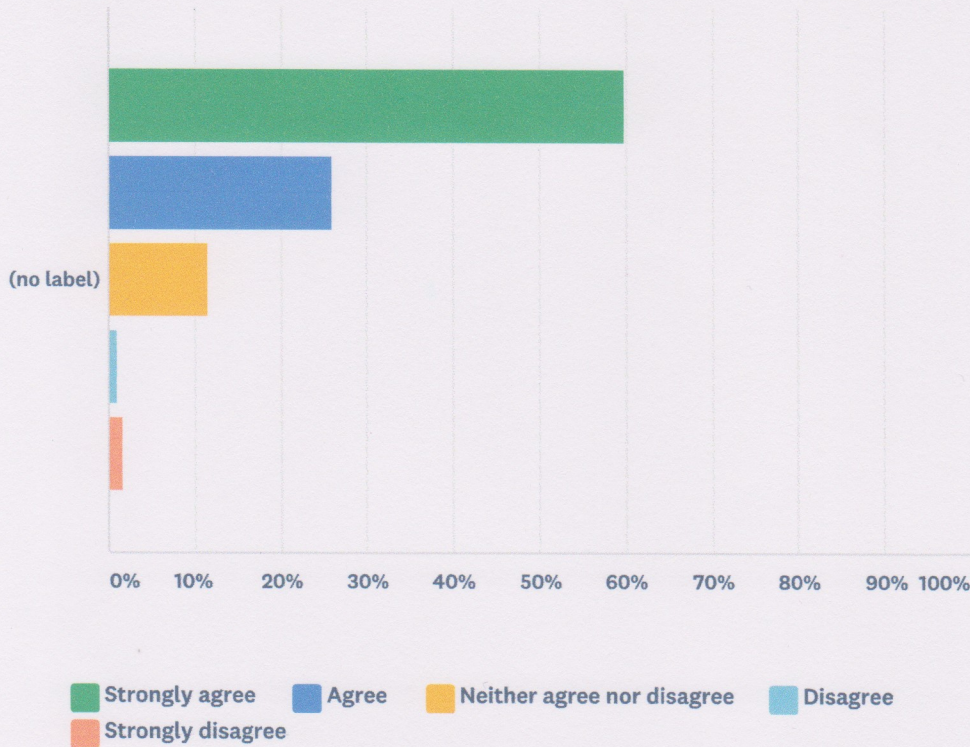
52	Use as parking area if yellow lines on road through village	4/21/2019 12:34 PM
53	Continue to be an open space	4/21/2019 11:52 AM
54	This space could be developed as a recreational/sensory garden. Possibly a residents' community allotment.	4/21/2019 11:39 AM
55	Madron road school field could be a community garden with seats to meet other people who cannot travel far	4/21/2019 11:29 AM
56	Control of this site and above should be taken over by a Heamoor community group to prevent misuse	4/21/2019 11:27 AM
57	Should be used for small development, or if not then play area with equipment	4/21/2019 12:31 AM
58	Good for exercise and off-road playing for children	4/21/2019 12:29 AM
59	How about a landscaped meeting area for the older generation?	4/21/2019 12:17 AM
60	Mainly used by us, the dog walkers	4/20/2019 11:55 PM
61	This should be used for parking so parking on Madron Road can be restricted	4/20/2019 11:40 PM
62	Healthy hedgerows - archery field	4/20/2019 11:37 PM
63	Village green, playing field	4/20/2019 11:16 PM
64	Yes, to hold fetes, special events, summer fairs	4/20/2019 11:11 PM
65	Park with seating for the elderly	4/18/2019 2:51 PM
66	Children's playground	4/18/2019 2:25 PM
67	Picnic tables, play equipment, skate park?	4/18/2019 2:17 PM
68	Children's play place? A natural assault/fitness course as in other parks.	4/18/2019 2:08 PM
69	Restrict dog walking to a limited area	4/18/2019 1:57 PM
70	Thought it belonged to Mounts Bay school?	4/18/2019 12:02 PM
71	Community woodland or orchard? We can get together and plant more trees! Nature reserve with a little café?	4/18/2019 11:01 AM
72	I never see it being used! I think it should be used for local housing needs, i.e. Heamoor residents only, affordable prices too!	4/18/2019 12:04 AM
73	Improve access to it from Parc Letta. Looking at Google Maps there appears to be a lane to it but it is so overgrown.	4/17/2019 11:50 PM
74	Open it up and add flower beds	4/17/2019 11:00 PM
75	See above. What is needed, what would promote use and what could locals do as DIY.	4/17/2019 10:39 PM
76	Yes it should or build a wooden shed on it as a village hall for the locals and run by volunteers	4/8/2019 2:15 PM
77	Community garden perhaps rather than a dog poop area.	4/7/2019 6:11 PM
78	Many people will have made suggestions through this questionnaire. Again we need a public meeting.	4/2/2019 2:52 PM
79	This little open space has been completely trashed in the last year or two. Revive it with a community garden (gardening club/school involvement?) + small play area + dog walking zone with poo bins. And a community noticeboard. Make it our "village green".	4/2/2019 12:38 PM
80	It is the last green space in the village and must be saved.	3/27/2019 8:42 AM
81	If it could be kept dog free then I would welcome it as a open space which could be an additional play park or community space. It is, in its current state, unusable as either due to the amount of dogs' mess on it. Another alternative would be to make it into extra parking space for local residents (though how this would be managed may be difficult).	3/20/2019 3:58 PM
82	I have no knowledge of this	3/19/2019 11:04 PM
83	This would be a great place for our children to play, especially younger ones as it is so safe with a full hedge round it to protect the children from traffic. Unfortunately, a large number of Heamoor's dog owners see it as their place to toilet their dogs and so it is was so full of dog muck when I last took my children there I have not used it since as it is disgusting. Could dogs be banned from it? It would make a fantastic play area for children, or families to get together. Could it be used for for residents to hold fetes or band concerts? Of for residents to have children's birthday parties there?	3/19/2019 12:00 AM

Heamoor Questionnaire

84	If there was to be development in the area, causing a significant increase in traffic through the village, there would almost certainly be double yellow lines on both sides of Jamaica Terrace. It might be needed by some of those people who currently park their cars there, as an alternative place to do so. But that would be a sad use for a beautiful green space in the village. Has there never been a fete there ? . . A flower market ? A WI market ?	3/18/2019 9:38 PM
85	Green space good for health why concrete over everywhere only increases the flooding risk	3/16/2019 10:41 AM
86	The field could be created as a play area similar to Marazion which is very well used by young families	3/16/2019 9:08 AM
87	I am biased because I live right next to it and so see it every day. It affected me even when a tree at the entrance was cut down.	3/14/2019 11:36 AM
88	It should be encouraged that we use this space as a community asset	3/8/2019 3:47 PM
89	Make it a community garden instead of a dog toilet. It would be great for people to enjoy an open space	3/8/2019 11:51 AM
90	this is a good sight for a rest area or pleasure space for locals to sit walk within the community.	3/6/2019 11:06 PM
91	And again should be planted with trees.	3/6/2019 3:32 PM
92	Small park for children or a quite sensory space with seating suitable for children and elderly residents to access and sit in the sun to gather as a community again.	3/6/2019 7:28 AM
93	Must stay as green area ,could be improved with a play park this would mean less children have to cross the road	3/5/2019 3:15 PM
94	This is the only open green space in the middle of Heamoor and is used by many dog walkers (many of them elderly) and children alike. Open space is valuable for it;s own sake.	3/5/2019 11:46 AM
95	similar reasons as above	3/4/2019 7:09 PM
96	Need for space for young people and their bikes and scooters.	3/4/2019 5:26 PM
97	One of the very few areas that are safe to walk dogs in and children to play.	3/4/2019 3:43 PM
98	Picnic area etc	3/4/2019 10:16 AM
99	The field is the only play area on the eastern side of the road.	3/3/2019 11:50 PM
100	Keep it...use it...or lose it...	3/3/2019 11:49 PM
101	only bit of green amongst a concrete mass	3/3/2019 10:17 PM
102	Planting of trees, gates on entrance to make safer for dog walkers.	3/3/2019 7:09 PM
103	This could be turned into a lovely park with benches.	3/3/2019 5:22 PM
104	All open spaces must be kept ,maybe a think tank in the community would help make more and better use of that area.	3/3/2019 4:46 PM
105	yes but should have a gate on all exits for safety	3/3/2019 4:08 PM
106	Residents have to have somewhere to exercise their dogs,	3/3/2019 3:02 PM
107	Think it should be put into car parking spaces which local people with no parking can rent instead of a dogs toilet.	3/3/2019 12:59 PM
108	more play equipment for children	3/3/2019 11:13 AM
109	This would make a lovely public garden. A few benches , shrubs & maybe a water feature.	3/3/2019 10:59 AM
110	Dog walkers should be stopped from using this area as a dogs toilet and benches and flower beds should be put in there. Somewhere nice fir people to sit and enjoy. This area could then be used for things like fetes improving the community spirit.	3/3/2019 10:51 AM
111	A children's play park	3/3/2019 12:21 AM

Q21 Q5. The Heabrook Parc Play Site should be kept as a play site (if not, how do you think it should be used?)

Answered: 289 Skipped: 13



	STRONGLY AGREE	AGREE	NEITHER AGREE NOR DISAGREE	DISAGREE	STRONGLY DISAGREE	TOTAL	WEIGHTED AVERAGE
(no label)	59.86% 173	25.95% 75	11.42% 33	1.04% 3	1.73% 5	289	1.59

#	YOUR COMMENTS – REALLY HELPFUL	DATE
1	Why isn't there more community schemes run here - fetes, playdays. There is little community feeling in Heamoor - the play field is a big area and should be managed better.	5/20/2019 9:47 PM
2	The children need somewhere safe to play. Maybe turn it into a skate park.	5/20/2019 7:48 PM
3	Heamoor needs a larger new play facility somewhere more accessible - this would release the land for housing.	5/20/2019 6:33 PM
4	Leave alone!	5/20/2019 6:23 PM
5	Improve access to it from Parc Letta. Looking at Google Maps there appears to be a lane to it but it's so overgrown.	5/20/2019 6:17 PM
6	Could a part be used for a limited number of houses for local people?	5/20/2019 6:02 PM
7	I have no young children but I think it should be kept.	5/18/2019 6:07 PM
8	Should be improved, great area for fetes etc.	5/18/2019 5:18 PM
9	Should have more seating	5/17/2019 11:08 PM
10	A lot of Heamoor houses don't have gardens, children need places to play	5/17/2019 9:54 PM
11	Covenant in place?	5/17/2019 9:47 PM
12	should be kept as playing area, children need to be safe	5/13/2019 11:06 PM
13	Needs more equipment, football nets and benches	5/13/2019 11:00 PM
14	Not enough areas for children to play, leave these areas alone	5/13/2019 10:29 PM
15	Make it a pleasurable place for people to sit	4/24/2019 11:47 PM

Heamoor Questionnaire

16	Parents need somewhere to take their children to play locally	4/24/2019 11:39 PM
17	Improved facilities for children	4/24/2019 11:28 PM
18	Must be used and maintained - if not, use for affordable homes	4/24/2019 11:05 PM
19	If vehicle access is possible this would be preferred site for small housing development	4/24/2019 10:59 PM
20	Very little rec space now in village. Where will youngsters go?	4/24/2019 10:50 PM
21	Keep as playsite. Children must have safe areas to play in.	4/24/2019 10:44 PM
22	Children need this area to play safe from traffic	4/24/2019 10:35 PM
23	Our children rarely use it because it has very poor access from different directions - this needs to change.	4/24/2019 10:23 PM
24	Children should have play areas	4/24/2019 10:12 PM
25	Children need outdoor play space.	4/24/2019 7:15 PM
26	Always good to have a safe designated play area for children.	4/24/2019 7:06 PM
27	Children have to have somewhere to play, although when road is opened up crossing will be a problem	4/24/2019 5:17 PM
28	Surely this must be kept as a playsite	4/24/2019 5:09 PM
29	definitely should be kept as playsite. Council don't take good enough care of it. Maybe it should be in trust? Committee take over upkeep with money taken from council tax of local residents.	4/24/2019 4:11 PM
30	Wasn't aware this existed but looks like a good green area to keep as a public amenity.	4/24/2019 3:50 PM
31	Maintain & keep as play parc.	4/24/2019 3:44 PM
32	Perfect for children to play. Not enough thought/places for teenagers.	4/24/2019 3:23 PM
33	Very under used. Not easily acceptable to most village inhabitants & unknown to many. Build a few affordable houses for locals.	4/24/2019 2:10 PM
34	That's where children can play safely	4/24/2019 1:58 PM
35	Not a lot of safe areas for children to play - they need these.	4/24/2019 1:39 PM
36	Community centre	4/22/2019 1:25 AM
37	Memorial park (no dogs permitted)	4/22/2019 1:11 AM
38	It is the only safe green space where dogs and children can play	4/22/2019 12:59 AM
39	Yes because it's the only play park nearby but needs to be updated	4/21/2019 11:46 PM
40	Dog park we could charge access fee	4/21/2019 4:51 PM
41	There are only limited play areas in and around Heamoor, we must not lose these	4/21/2019 12:47 PM
42	The children need somewhere to play	4/21/2019 12:37 PM
43	I think the parc should be improved	4/21/2019 11:56 AM
44	Should be kept as a play site	4/21/2019 11:52 AM
45	The importance of nature and fresh air to wellbeing is increasingly recognised. If the play site is removed where will local children play safely?	4/21/2019 11:39 AM
46	The next generation will need an open space to meet and greet.	4/21/2019 11:33 AM
47	The deeds say it has to stay a play park, it was given to the young of Heamoor	4/21/2019 11:24 AM
48	Always been issues in Penwith with closing down children's play areas to build housing	4/21/2019 12:27 AM
49	This is a small facility for a large area & should be retained for future generations.	4/21/2019 12:17 AM
50	Half the field should be used for housing for locals and the other half open space.	4/21/2019 12:10 AM
51	Play sites are a good thing	4/20/2019 11:37 PM
52	Important to retain areas for children to play.	4/20/2019 11:26 PM
53	Could do with some redevelopment - a bit of a sad path!	4/20/2019 11:16 PM
54	It should be refurbished (grants available)	4/20/2019 11:11 PM
55	Keep it as play	4/18/2019 2:51 PM
56	Kept as a residential green space for residents' enjoyment	4/18/2019 2:23 PM

Heamoor Questionnaire

57	There must be something for children naturally	4/18/2019 2:08 PM
58	It's a safe place for families with young ones to go and play.	4/18/2019 12:02 PM
59	More trees!	4/18/2019 11:01 AM
60	I think it should remain as a play site, with perhaps a little local investment to add to the facilities	4/18/2019 9:38 AM
61	A valuable space for the children & families - we use it very frequently.	4/18/2019 9:19 AM
62	Not housing at all, keep as green space	4/18/2019 12:24 AM
63	If it is being used. If not, why not use this site for housing development instead of building on green land.	4/18/2019 12:04 AM
64	It would be a good idea to ask young families and young people themselves for ideas and designs.	4/17/2019 10:39 PM
65	Yes as children do not really have anywhere else to play so that should remain and kept as a play site.	4/8/2019 2:15 PM
66	Access from opposite Hea Corner next to the allotments would be good too.	4/7/2019 6:11 PM
67	I think a public meeting should be called specifically to address this issue, with all residents invited, and especially those living adjacent.	4/2/2019 2:52 PM
68	It's much underused though.	4/2/2019 12:38 PM
69	This is a lovely space for the children of the local area to play. It is safe and enclosed and away from the nearby roads. It should also be dog free but some residents feel that this rule doesn't apply to them.	3/20/2019 3:58 PM
70	I have no experience or knowledge of this.	3/19/2019 11:04 PM
71	It is a fantastic resources for children in the Heabrook Parc area, and for all children in Heamoor. It's a great place for anyone to get some exercise playing football or any other sports with friends and family as there's a lovely space. The slide is also a great favourite with my children.	3/19/2019 12:00 AM
72	Not familiar with it.	3/18/2019 9:38 PM
73	It should be improved and maintained better	3/18/2019 6:11 PM
74	Very important for the health and wellbeing of children to have somewhere to play	3/16/2019 10:41 AM
75	If it is used	3/14/2019 8:21 PM
76	this is a much used space, safe and the only one in this village. Should be kept at all cost. It might be possible to use part of the area to build a youth club	3/8/2019 3:47 PM
77	It is a great area a needs to be kept as a play area	3/8/2019 11:51 AM
78	Children need somewhere to play and let off steam away from the streets and traffic.	3/8/2019 11:14 AM
79	Needs to remain a play park, but improvement could be made new equipment etc	3/7/2019 11:12 AM
80	play sights are much needed to provide out door safe areas for children.	3/6/2019 11:06 PM
81	I wouldn't mind seeing it planted with trees with a small picnic area so mums and dads could sit down while the children use the play area.	3/6/2019 3:32 PM
82	children need some where to go, as long as it's monitored and not abused, drug / alcohol, gang use etc	3/6/2019 11:37 AM
83	Children need safe play areas	3/5/2019 3:15 PM
84	given that there's less space to play in the streets due to so many cars being parked in Heamoor in the evening there's no safe place elsewhere for children to play	3/4/2019 7:09 PM
85	More open play areas is paramount for everyone.	3/4/2019 4:52 PM
86	Suitable maintained with a variation of equipment for youth of all ages along with easy access for the whole village.	3/4/2019 1:13 PM
87	There must be safe play areas for the village children.	3/3/2019 11:50 PM
88	As kids and residents in Heamoor years ago we campaigned for many years to get a playing field... eventually we got one...if you got it look after it...use it or lose it..	3/3/2019 11:49 PM
89	Green spaces and designated play areas important for child development and a healthy state of mind	3/3/2019 10:17 PM
90	This is the one remaining play site in the village. It should not be lost.	3/3/2019 7:25 PM

Heamoor Questionnaire

91	It is important for our youngsters to have somewhere safe to play	3/3/2019 5:22 PM
92	Children need somewhere to play ! Better signage of its existence would help ,and monitoring activities that take place there would also benefit the users	3/3/2019 4:46 PM
93	Why not improve the park facilities making it more suitable for toddlers! Like trenerre Park, soft play flooring and smaller slides etc	3/3/2019 4:31 PM
94	My son and his family use it all the time	3/3/2019 12:59 PM
95	Did not know there was a play park site and n the area	3/3/2019 11:32 AM
96	It should be kept as a green /play area for the use of residents and their families	3/3/2019 11:13 AM
97	A Nature Reserve.	3/3/2019 10:59 AM
98	This is the only safe play site for children to go in the village and should be protected at all costs.	3/3/2019 10:51 AM
99	Should be invested in even more!	3/3/2019 12:21 AM

Evidence statement Heamoor - Green Infrastructure

Context: Heamoor representatives on the Community Consultative group prepared a response to Cornwall Council's Green Infrastructure Strategy Map (Cornwall Site Allocations DPD Figure 4) together with a detailed appraisal of green infrastructure in and around Heamoor village.

The appraisal included green spaces, proposed green buffers and strategic footpath routes. A detailed paper identifies the value of Heamoor Greenways (paths and lanes) and Green Buffers.

Local Green Spaces

Both the Penzance and Heamoor NDP questionnaire responses demonstrated strong support for the retention, and improvement, of green spaces.

Supporting documents:

Heamoor Comments on the Green Infrastructure Map 2018

Heamoor GI 15/07/19

Heamoor Green ways and buffers

Heamoor NDP Questionnaire results *See Appendices*

- Heamoor Field

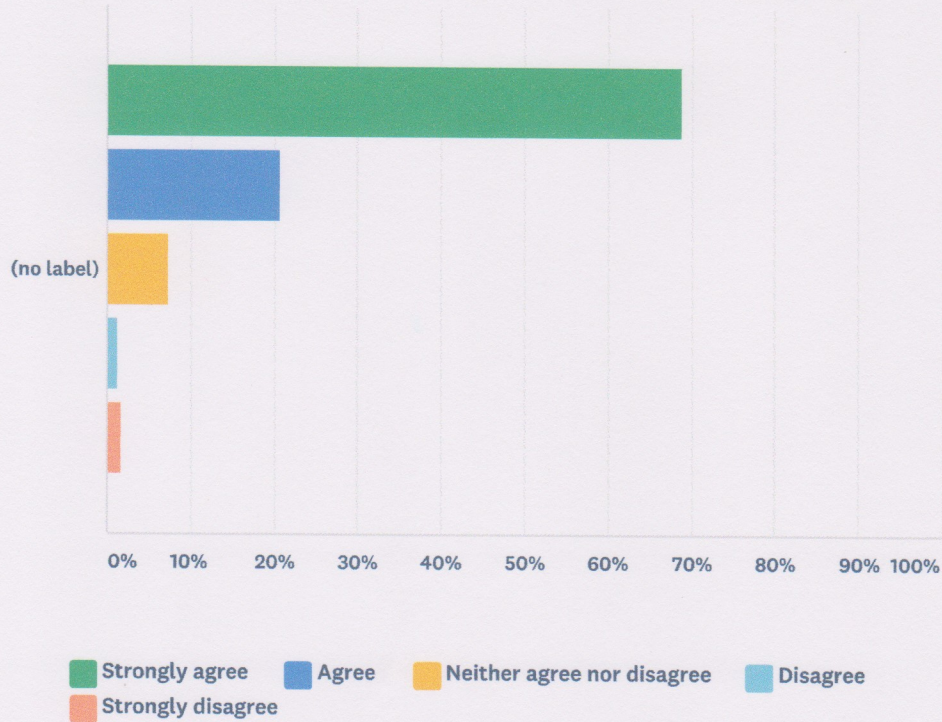
- Heamoor Play park

- Heamoor Allotments

Heamoor Field PZ TC report

Q7 Q2c. Heamoor's allotments should be preserved

Answered: 298 Skipped: 4



	STRONGLY AGREE	AGREE	NEITHER AGREE NOR DISAGREE	DISAGREE	STRONGLY DISAGREE	TOTAL	WEIGHTED AVERAGE
(no label)	68.79%	20.81%	7.38%	1.34%	1.68%	298	1.46
	205	62	22	4	5		

#	YOUR COMMENTS – REALLY HELPFUL	DATE
1	Definitely. The chance for people to grow their own food is the way ahead. Many gardens in the small cottages typical of the area are just not suitable.	5/20/2019 9:47 PM
2	If people enjoy using them then let them carry on. If the access road is upgraded to the allotments and homes put there then that is also fine.	5/20/2019 6:17 PM
3	Social and health benefits	5/13/2019 11:32 PM
4	Important both socially and economically.	5/13/2019 10:29 PM
5	Some cottages don't have much gardens	4/24/2019 11:24 PM
6	Low priority compared to traffic problems	4/24/2019 11:05 PM
7	Biggest problem are unused ones left empty for too long although we are being told by council there is a year's waiting list	4/24/2019 10:59 PM
8	Communities are built around these sort of areas	4/24/2019 10:50 PM
9	Seem well used, many people enjoy	4/24/2019 10:44 PM
10	Allotments should be encouraged	4/24/2019 10:39 PM
11	More and more people are seeing the health benefits of growing your own fruit & veg. It brings people together & encourages a strong community.	4/24/2019 10:35 PM
12	Many people in Heamoor have little or no gardens. Allotments give people the opportunity to grow their own produce, get exercise and fresh air.	4/24/2019 7:06 PM
13	So long as they are being used and reallocated when necessary	4/24/2019 4:52 PM

Heamoor Questionnaire

14	Allotments lessen isolation, they are a life line and a very important part of village tradition passed on down to families. I have learned many valuable skills and to grow my own veg - rewarding.	4/24/2019 4:01 PM
15	Some are not maintained and I think the allocation system should be overhauled to make the most of them.	4/24/2019 3:44 PM
16	Growing your own food keeps costs down and saving is always welcome no matter the family size.	4/24/2019 3:35 PM
17	Absolutely. Much love, attention, enjoyment & financial expenditure has been used to provide produce & a haven for all ages.	4/24/2019 3:23 PM
18	Allotments are a major feature in any rural community and should be extended	4/24/2019 3:09 PM
19	As long as they are all used. Could the allotments team up with local schools for education?	4/24/2019 2:54 PM
20	Yes, encourages eco environment.	4/24/2019 2:46 PM
21	To enable people to carry on with their leisure. it is also a healthy pastime.	4/24/2019 2:38 PM
22	These needed now more than ever, good organic food	4/24/2019 1:58 PM
23	well used and should be protected, old and young enjoy them	4/24/2019 1:39 PM
24	And added to	4/24/2019 1:28 PM
25	We should keep them - always been part of village	4/24/2019 1:20 PM
26	Someone (by parish mag maybe) needs to make sure they are taken on by local people and fully in use	4/22/2019 1:11 AM
27	It's great to see people growing their own produce and having a hobby. It can be the only people they see.	4/22/2019 12:59 AM
28	These are well maintained and a source of wellbeing and healthy activity to its users	4/22/2019 12:52 AM
29	Without a doubt - there's a waiting list for allotments here.	4/22/2019 12:50 AM
30	There is a growing and absolute need to become self-sufficient	4/22/2019 12:09 AM
31	There is a need, especially in the old part. Lots of properties on main road with no gardens.	4/21/2019 12:27 AM
32	Not only provides a source of self supply but keeps a feeling of togetherness & community spirit, also good exercise and a feeling of wellbeing.	4/21/2019 12:17 AM
33	Yes but not behind Parc Letta - boggy and overgrown with trees	4/21/2019 12:10 AM
34	This is very important as it promotes education, health and eco-awareness.	4/20/2019 11:37 PM
35	Very much so, not many used	4/18/2019 2:51 PM
36	Definitely - lots of houses only have yards so it gives people access to growing food.	4/18/2019 2:08 PM
37	If residents have one they should be responsible to keep it tidy and not use it as a dumping area	4/18/2019 12:02 PM
38	Only if they were being used	4/18/2019 12:04 AM
39	Not only preserved but encouraged where space permits.	4/17/2019 10:39 PM
40	Important for residence to be able to produce own produce and support health and wellbeing supporting national initiatives to get people fit both physically and mental health	4/15/2019 1:55 PM
41	Yes it is a part of the community if they do go then it is more than likely more houses will be built on them the locals love their allotments it is a way of life meeting up with your neighbours for a few hours grow your own veg and fruit so yes it is important to keep the allotments.	4/8/2019 2:15 PM
42	Our allotments will be increasingly important as food security whizzes up the agenda. They provide healthy food and employment for allotment holders, and their fresh produce connects the community with the land.	4/2/2019 2:52 PM
43	Especially at such a time of food insecurity, given the uncertainties of Brexit and the threat of climate change.	4/2/2019 12:38 PM
44	They help cement the community together, plus the benefits of fresh vegetables.	3/27/2019 8:42 AM
45	The health benefits of gardening are well known and for this reason the allotments provide an important service.	3/20/2019 3:58 PM
46	Allotments provide an important means of cultivation, relaxation and leisure for many who would not have access to these with them. The current Brexit situation makes them even more vital.	3/19/2019 11:04 PM

Heamoor Questionnaire

47	My dad had an allotment for years and really enjoyed the exercise and pleasure growing, in his case, vegetables for our family. A lot of Heamoor residents don't have gardens sufficient to grow vegetables and so having the chance to use an allotment is a great boon for them. Allotments also enable their growers to save some money, very important in these straightened times, by not buying so many things from shops. They also provide a community for the growers to chat and socialise with each other in the open air.	3/19/2019 12:00 AM
48	Absolutely. Heamoor is probably the allotment centre of the whole region. Rural people have always survived by self sufficiency . . growing your own food. More allotments, not less. Make it a feature of any new development where possible. Very much part of the character of Heamoor.	3/18/2019 9:38 PM
49	Really important for people to be able to grow the own vegetables preserve their mobility and physical and mental wellbeing	3/16/2019 10:41 AM
50	My wife has a small allotment at the bottom of Bone valley. It has been a great place for her to release some of the stress she has felt from her work place. We would hate to see them go.	3/16/2019 10:21 AM
51	I visit my allotment every day	3/16/2019 9:08 AM
52	We should all be encouraged to eat healthy food, and vegetables are an important part, to actually grow your own, provides exercise as well as nutrition	3/16/2019 12:06 AM
53	Gardens for most houses are so small especially in new builds, people need fresh air and exercise	3/11/2019 11:36 AM
54	Our village allotments should be preserved at all costs. As well as a growing platform they are a community space that helps with fitness, welfare and a space to just get away	3/8/2019 3:47 PM
55	Everyone is promoting to grow your own produce. For people who live in apartments the space is needed. Also for a social aspect	3/8/2019 11:51 AM
56	but feel more allotments should be opened up to people who can or would use them to there potential , even as community product supplies for fresh foods.	3/6/2019 11:06 PM
57	A essential that is important to many people and the wildlife. The allotment shed will have saved many a marriage. Absence (3-4 hours a day) makes the heart grow fonder.	3/6/2019 3:32 PM
58	Good on every level, to some people it's what gives them a life lifting interest	3/5/2019 3:15 PM
59	The allotments are the hub of the community to those who use them and subsidise food bills for many people on a low income.	3/5/2019 11:46 AM
60	with an uncertain political future, natural resources becoming scarce and people becoming more concerned and interested in the origin of their food, spaces where people can grow there own food should be preserved for future families	3/4/2019 8:13 PM
61	growing your own produce is cheaper, and a good way of keeping fit/getting outdoors	3/4/2019 7:09 PM
62	Not everyone has a green space or growing space. If people want them, let them have them. They are productive not destructive.	3/4/2019 4:52 PM
63	Used by the community	3/4/2019 1:13 PM
64	We have had an allotment since 1991 in the same field that my father, grandfather etc had before us they are more popular now than for many years, you want to encourage them not take them away	3/4/2019 10:16 AM
65	I am an allotment holder and we all enjoy growing our own crops and the friendship.	3/3/2019 11:50 PM
66	Always been there and should remain for the future	3/3/2019 11:49 PM
67	An asset for those without access to their own garden spaces.	3/3/2019 10:17 PM
68	It is vital that local allotments remain, given the rural nature of the village.	3/3/2019 7:25 PM
69	These were designed to create growing space for those unfortunate not to have any of there own ,they also are a social space for communities to come together ,and help some to provide food for the table .	3/3/2019 4:46 PM
70	Biggest eyesore in Heamoor with rat infestation spreading into village. There was a problem a few years ago that there was no demand for allotments.	3/3/2019 3:02 PM
71	an important asset for the community	3/3/2019 11:13 AM
72	Allotments should also be a protected area. These encourage people to grow their own produce giving people the exercise and joy of growing your own and fresh air. If there are free allotments these should be advertised.	3/3/2019 10:51 AM

Name of Site	Audit Site reference	PLAN REFERENCE*	Notes
<u>HEAMOOR:</u>			
RECREATION FIELD AND PLAY SPACE, ADJACENT TO HEABROOK PARC	/H1	64	
HEAMOOR OLD SCHOOL FIELD, MADRON ROAD	/H2	66	
PARC LETTA GREEN	/H3	67	
GREEN SPACE, WESLEY ROCK CHURCH	/H4	52	
FORMER BURIAL GROUND, ROCK TERRACE	/H5	51	
ROSEHILL MEADOW PLAY SPACE	/H6	62	
ROSCADGHILL TEEN SPACE	/H7	63	
POLTAIR WOODS	/H8	56	
BOSCATHNOE RESERVOIR	/H9	58	
CRANKAN ALLOTMENTS	/H10	55	
TRANNACK ALLOTMENTS	/H11	50	
ALLOTMENTS ADJACENT TO RIFLE CLUB, BARN LANE	/H12	65	
SECOND PLAYING FIELD, HEAMOOR PRIMARY SCHOOL	/H13	61	
MAIN PLAYING FIELD, HEAMOOR PRIMARY SCHOOL	/H14	60	
MOUNTS BAY ACADEMY SPORTS PITCHES	/H15	59 and 57	
PROPOSED PUBLIC OPEN SPACE, ROSCADGHILL	/H16		Not included in LGS policy as not an existing site; identified within CSADPD policy as strategic open space
PARC MELLAN, TRENEERE LANE	/H17	49	
GREEN SPACES, BONE VALLEY JUNCTION	/H18	53 and 54	

LOCAL GREEN SPACES AUDIT FORM Source: Cornwall Council Neighbourhood Planning Advice Note

COMMUNITY:

HEAMOOR

Site Information

Name of Site:	RECREATION FIELD AND PLAY SPACE, ADJACENT TO HEABROOK PARC
Grid Ref	see map
Plan reference (include map of the area showing all candidate sites)	LGS/H1
Ownership of site (if known)	Cornwall Council
Is the owner aware of the potential designation and are they supportive? (Please note, objections from site owners will not necessarily prevent designation)	The site is shown on the Council's Penzance & Newlyn Town Framework map Open Space
Description of the site (use, condition, accessibility)	Open amenity space and play area, accessible via Heabrook Parc and Roscadghill area.
Is the site covered by any statutory designations (e.g. SSSI, Public Rights of way etc)	No
Community served by this site (does the site serve the whole settlement or a particular area or group of people?)	Safe access issues result in the site serving primarily the adjacent housing area; if access from other part of the village was improved the site could serve more of the community.

Planning Context

Is there currently a planning application for this site?	No
Is this site allocated for development in the Local or Neighbourhood Plan?	No
If the answer is yes to either of the above questions, could part of the overall space still be used as local green space?	n/a

Size and Character of the Area

Area of proposed site (Local Green Spaces should not be 'extensive tracts of land', suggest under 20 ha as a guideline)	
Is the site 'local in character'? (Does the site feel like it is part of the local area? How does it connect physically/visually/socially?)	The site is within the built up area of Heamoor and connected physically by a pedestrian link to Heabrook Parc. It is connected visually to surrounding houses; socially, allows for children's play and community meeting place

Need for Local Green Space

Is there a need for green space of this type at this location? (Evidence for this may include questionnaire responses, allotment waiting list etc depending on the type of green space)	yes, there is a shortage of amenity space in the village and wider area; the Heamoor questionnaire responses (see evidence base) were very supportive of retaining the field as a green space for children's play and wider community use.
How far is the green space from the community that it serves? (Local Green Spaces should be in close proximity, suggest within 2km as a guideline)	within the community
Are there any barriers to the community accessing the site from their homes?	The busy Madron road means that safe access from the older part of the village, is an issue. The Heamoor questionnaire responses identified the lack of safe access from other parts of the village as an issue and barrier to wider use.

Evidence to show that the Green Space is 'demonstrably special' to the local community

Evidence of Support from the Town or Parish Council (evidence of support may include Council minutes or a letter/email)	
Evidence of support from other local community groups, community leaders (councillors, MP etc) and other groups (wildlife trust, CPRE etc) (evidence of support as above)	The Heamoor questionnaire results support retention of the site and suggest improvements including more points of access, better maintenance, seating, tree planting etc. Penzance TC ward Councillors are aware
Does the green space hold 'a particular local significance' for reasons of: Beauty Historic Recreational value Tranquility Richness of Wildlife	yes - with potential for wider use and improved play facilities safe area away from roads. Potential for more tree planting, wider biodiversity etc
Other (please state):	The inclusion of this green space within the Roscadghill housing layout followed a campaign by the local community for green spaces and play facilities in the village. The questionnaire results identify the area's potential for improvement in terms of accessibility, attractiveness and wider use.
What evidence is there to support this local significance?	Heamoor Questionnaire results

LOCAL GREEN SPACES AUDIT FORM Source: Cornwall Council Neig

COMMUNITY:

Site Information

Name of Site:

Grid Ref

Plan reference *(include map of the area showing all candidate sites)*

Ownership of site *(if known)*

Is the owner aware of the potential designation and are they supportive?
(Please note, objections from site owners will not necessarily prevent designation)

Description of the site *(use, condition, accessibility)*

Is the site covered by any statutory designations *(e.g. SSSI, Public Rights of way etc)*

Community served by this site *(does the site serve the whole settlement or a particular area or group of people?)*

Planning Context

Is there currently a planning application for this site?

Is this site allocated for development in the Local or Neighbourhood Plan?

If the answer is yes to either of the above questions, could part of the overall space still be used as local green space?

Size and Character of the Area

Area of proposed site *(Local Green Spaces should not be 'extensive tracts of land', suggest under 20 ha as a guideline)*

Is the site 'local in character'? *(Does the site feel like it is part of the local area? How does it connect physically/ visually/ socially?)*

Need for Local Green Space

Is there a need for green space of this type at this location? *(Evidence for this may include questionnaire responses, allotment waiting list etc depending on the type of green space)*

How far is the green space from the community that it serves?
(Local Green Spaces should be in close proximity, suggest within 2km as a guideline)

Are there any barriers to the community accessing the site from their homes?

Evidence to show that the Green Space is 'demonstrably special' to

Evidence of Support from the Town or Parish Council (*evidence of support may include Council minutes or a letter/email*)

Evidence of support from other local community groups, community leaders (*councillors, MP etc*) and other groups (*wildlife trust, CPRE etc*) (*evidence of support as above*)

Does the green space hold 'a particular local significance' for reasons of:

Beauty

Historic

Recreational value

Tranquility

Richness of Wildlife

Other (please state):

What evidence is there to support this local significance?

HEAMOOR

HEAMOOR FIELD, MADRON ROAD

see map

/H2

Penzance Town Council

Yes

Open grassed amenity space and pedestrian route, maintained by the Town Council; formerly a school playing field retained for community use. It is well used but resident surveys have identified a need for improved maintenance and facilities. The site is accessible from the village north of the main traffic route and from Madron Road.

No

The whole settlement but predominantly the older part of the village north of the main through traffic route.

No

No

n/a

within the built up area of Heamoor, connected physically via pedestrian access from Richmond Street and Madron Road; connected visually to the main route through the village and to surrounding houses; socially, allows for children's play and community meeting place

Yes, there is a shortage of green space in the area and, in Heamoor, this the only green space which is safely accessible from the older part of the village - mainly terraced housing with small gardens.

The site is within the built up area of the village.

The busy Madron road makes access from newer housing development more difficult but the site is adjacent to and safely accessible from the original village.

the local community

Penzance Town Council report - Heamoor Field Project, 19th July, 2021.

The Heamoor questionnaire results show strong support for retention and improvement of the site including better maintenance, seating, improved play facilities, community garden, tree planting, dog management etc. Penzance TC/ward Councillors have responded with a public meeting on site - see report Heamoor Field Project.

A significant green space within a built up area.


Former primary school playing field used informally and formally for children's play and by the community.

yes - informal play and meeting space, active and funded plans to improve facilities.

Existing boundary trees and potential for wider biodiversity with planned improvements including wildflower planting.

The retention of this green space following closure of the primary school and a campaign by the local community to protect it for the village. The Heamoor questionnaire results identify the site's potential for improvement, which is reflected in the Town Council's report and allocation of funding for maintenance and improvement. .

Heamoor questionnaire and Penzance Town Council residents' survey.



LOCAL GREEN SPACES AUDIT FORM Source: Cornwall Council Neighbourhood Planning Advice Note

COMMUNITY:

HEAMOOR

Site Information

Name of Site:

PARC LETTA GREEN

Grid Ref

Plan reference (include map of the area showing all candidate sites)

/H3

Ownership of site (if known)

Not known

Is the owner aware of the potential designation and are they supportive? (Please note, objections from site owners will not necessarily prevent designation)

The area is shown as green amenity space on Cornwall Council's Penzance & Newlyn Town Framework Open Space map.

Description of the site (use, condition, accessibility)

Open green amenity space with trees within a residential site Accessible from adjacent estate roads.

Is the site covered by any statutory designations (e.g. SSSI, Public Rights of way etc)

No

Community served by this site (does the site serve the whole settlement or a particular area or group of people?)

Predominantly the Parc Letta area but the site makes a positive contribution to the wider local environment.

Planning Context

Is there currently a planning application for this site?

No

Is this site allocated for development in the Local or Neighbourhood Plan?

No

If the answer is yes to either of the above questions, could part of the overall space still be used as local green space?

n/a

Size and Character of the Area

Area of proposed site (Local Green Spaces should not be 'extensive tracts of land', suggest under 20 ha as a guideline)

Is the site 'local in character'? (Does the site feel like it is part of the local area? How does it connect physically/visually/socially?)

The site is within the built up area of Heamoor, connected physically to the surrounding estate road, visually to the route through to Boscathnoe development and to surrounding houses; socially, it provides space for informal children's play.

Need for Local Green Space

Is there a need for green space of this type at this location? (Evidence for this may include questionnaire responses, allotment waiting list etc depending on the type of green space)

Yes, there is a shortage of open space in the village and wider area. NDP questionnaire responses were supportive of retaining green spaces.

How far is the green space from the community that it serves?

(Local Green Spaces should be in close proximity, suggest within 2km as a guideline)

The site is within the community

Are there any barriers to the community accessing the site from their homes?

no but the space is increasingly being used as unofficial parking for cars and vans, some residents are very unhappy about this

Evidence to show that the Green Space is 'demonstrably special' to the local community

Evidence of Support from the Town or Parish Council (evidence of support may include Council minutes or a letter/email)

Evidence of support from other local community groups, community leaders (councillors, MP etc) and other groups (wildlife trust, CPRE etc) (evidence of support as above)

Does the green space hold 'a particular local significance' for reasons of:

Beauty

Historic

Recreational value

Tranquility

Richness of Wildlife

Other (please state):

What evidence is there to support this local significance?

Archive photos show community tea parties here back in the 1950s yes frequently used for informal play/ball games by local children.

green space and trees support wildlife; potential for increasing biodiversity for example by wildflower planting in some areas.

Nothing specific to this site in the Heamoor questionnaire but NDP responses generally were very supportive of retaining open space

LOCAL GREEN SPACES AUDIT FORM Source: Cornwall Council Neighbourhood Planning Advice Note

COMMUNITY:

HEAMOOR

Site Information

Name of Site:	green space Wesley Rock Church
Grid Ref	see map
Plan reference (<i>include map of the area showing all candidate sites</i>)	/H4
Ownership of site (<i>if known</i>)	The Methodist Church
Is the owner aware of the potential designation and are they supportive? (<i>Please note, objections from site owners will not necessarily prevent designation</i>)	No/not known
Description of the site (<i>use, condition, accessibility</i>)	Small maintained green space adjacent to the Church.
Is the site covered by any statutory designations (<i>e.g. SSSI, Public Rights of way etc</i>)	No
Community served by this site (<i>does the site serve the whole settlement or a particular area or group of people?</i>)	Predominantly the immediate area

Planning Context

Is there currently a planning application for this site?	No
Is this site allocated for development in the Local or Neighbourhood Plan?	No
If the answer is yes to either of the above questions, could part of the overall space still be used as local green space?	n/a

Size and Character of the Area

Area of proposed site (*Local Green Spaces should not be 'extensive tracts of land', suggest under 20 ha as a guideline*)

Is the site 'local in character'? (<i>Does the site feel like it is part of the local area? How does it connect physically/ visually/ socially?</i>)	It is connected physically from the adjacent street via access path to the Church; connected visually to village centre, setting of Church building, and surrounding housing. Potential for small informal seating space (subject to agreement from the Church)
--	---

Need for Local Green Space

Is there a need for green space of this type at this location? (<i>Evidence for this may include questionnaire responses, allotment waiting list etc depending on the type of green space</i>)	yes, there is a shortage of open space in the area and very little within this relatively high density area of terraced housing.
How far is the green space from the community that it serves? (<i>Local Green Spaces should be in close proximity, suggest within 2km as a guideline</i>)	The site is within the community
Are there any barriers to the community accessing the site from their homes?	No (subject to owners agreement)

Evidence to show that the Green Space is 'demonstrably special' to the local community

Evidence of Support from the Town or Parish Council (*evidence of support may include Council minutes or a letter/email*)

Evidence of support from other local community groups, community leaders (*councillors, MP etc*) and other groups (*wildlife trust, CPRE etc*) (*evidence of support as above*)

Does the green space hold 'a particular local significance' for reasons of:

Beauty	
Historic	setting of Chapel
Recreational value	potential for small scale sitting space
Tranquility	
Richness of Wildlife	
Other (please state):	

What evidence is there to support this local significance?	Nothing specific in the Heamoor questionnaire but responses generally were very supportive of retaining green spaces
--	--

LOCAL GREEN SPACES AUDIT FORM Source: Cornwall Council Neighbourhood Planning Advice Note

COMMUNITY:

HEAMOOR

Site Information

Name of Site:	Former Burial Ground, Rock Terrace
Grid Ref	see map
Plan reference (include map of the area showing all candidate sites)	/H5
Ownership of site (if known)	Unknown
Is the owner aware of the potential designation and are they supportive? (Please note, objections from site owners will not necessarily prevent designation)	
Description of the site (use, condition, accessibility)	Burial ground, no longer in use, currently overgrown (lack of maintenance) and not accessible to the public.
Is the site covered by any statutory designations (e.g. SSSI, Public Rights of way etc)	No
Community served by this site (does the site serve the whole settlement or a particular area or group of people?)	Predominantly the surrounding area

Planning Context

Is there currently a planning application for this site?	No
Is this site allocated for development in the Local or Neighbourhood Plan?	No
If the answer is yes to either of the above questions, could part of the overall space still be used as local green space?	n/a

Size and Character of the Area

Area of proposed site (Local Green Spaces should not be 'extensive tracts of land', suggest under 20 ha as a guideline)	
Is the site 'local in character'? (Does the site feel like it is part of the local area? How does it connect physically/ visually/ socially?)	The site is within the village and connected visually to surrounding housing; currently there is no public access but it contributes positively to the village environment

Need for Local Green Space

Is there a need for green space of this type at this location? (Evidence for this may include questionnaire responses, allotment waiting list etc depending on the type of green space)	yes, there is a lack of green space within a relatively high density area of terraced housing. NDP responses are very supportive of retaining green spaces
How far is the green space from the community that it serves? (Local Green Spaces should be in close proximity, suggest within 2km as a guideline)	The site is within the community
Are there any barriers to the community accessing the site from their homes?	Currently access gates are locked, no public access.

Evidence to show that the Green Space is 'demonstrably special' to the local community

Evidence of Support from the Town or Parish Council (evidence of support may include Council minutes or a letter/email)	
Evidence of support from other local community groups, community leaders (councillors, MP etc) and other groups (wildlife trust, CPRE etc) (evidence of support as above)	Meeting pending (August 2021) between ward councillors, CC division member, Cormac and Penzance Council Leisure & Amenities Manager to discuss resumption of maintenance and possible future of the old cemetery
Does the green space hold 'a particular local significance' for reasons of:	
Beauty	significant green space including trees
Historic	"A private Burial Ground opened in 1845 and set up by 24 Business Men of the area. The records contain The Penzance Cemetery Proprietors Registry Book, which has the Registry of the name of the Proprietors; a Plan of the Ground; the Registry of Certificates for allotment of Ground, also all the Interments in the Ground". (source Genuki)
Recreational value	Potential for quiet community meeting /sitting space
Tranquility	yes, enclosed by high walls
Richness of Wildlife	Undisturbed area of trees and vegetation.
Other (please state):	Scope for public access, tranquil area, seating (depending on resolution of ownership, maintenance and access issues)
What evidence is there to support this local significance?	Questionnaire responses are very supportive of retaining, and improving use of, green spaces

LOCAL GREEN SPACES AUDIT FORM Source: Cornwall Council Neighbourhood Planning Advice Note

COMMUNITY:

HEAMOOR

Site Information

Name of Site:	ROSEHILL MEADOW PLAY SPACE
Grid Ref	see map
Plan reference (<i>include map of the area showing all candidate sites</i>)	/H6
Ownership of site (<i>if known</i>)	LiveWest
Is the owner aware of the potential designation and are they supportive? (<i>Please note, objections from site owners will not necessarily prevent designation</i>)	The site is shown on Cornwall Council's Penzance & Newlyn Town Framework Open Space map.
Description of the site (<i>use, condition, accessibility</i>)	Small play area within housing site
Is the site covered by any statutory designations (<i>e.g. SSSI, Public Rights of way etc</i>)	No
Community served by this site (<i>does the site serve the whole settlement or a particular area or group of people?</i>)	Predominantly the immediate area

Planning Context

Is there currently a planning application for this site?	No
Is this site allocated for development in the Local or Neighbourhood Plan?	No
If the answer is yes to either of the above questions, could part of the overall space still be used as local green space?	n/a

Size and Character of the Area

Area of proposed site (*Local Green Spaces should not be 'extensive tracts of land', suggest under 20 ha as a guideline*)

Is the site 'local in character'? (<i>Does the site feel like it is part of the local area? How does it connect physically/ visually/ socially?</i>)	within the community, connected physically, visually and socially to surrounding housing;
--	---

Need for Local Green Space

Is there a need for green space of this type at this location? (<i>Evidence for this may include questionnaire responses, allotment waiting list etc depending on the type of green space</i>)	yes, need for play space within a relatively high density residential area.
--	---

How far is the green space from the community that it serves? (<i>Local Green Spaces should be in close proximity, suggest within 2km as a guideline</i>)	within the community
--	----------------------

Are there any barriers to the community accessing the site from their homes?	no
--	----

Evidence to show that the Green Space is 'demonstrably special' to the local community

Evidence of Support from the Town or Parish Council (*evidence of support may include Council minutes or a letter/email*)

Evidence of support from other local community groups, community leaders (*councillors, MP etc*) and other groups (*wildlife trust, CPRE etc*) (*evidence of support as above*)

Does the green space hold 'a particular local significance' for reasons of:

Beauty	
Historic	
Recreational value	local play space
Tranquility	
Richness of Wildlife	
Other (please state):	

What evidence is there to support this local significance?	general support from NDP questionnaires for retaining/improving open/play space
--	---

LOCAL GREEN SPACES AUDIT FORM Source: Cornwall Council Neighbourhood Planning Advice Note

COMMUNITY: HEAMOOR

Site Information

Name of Site: **ROSCADGHILL TEEN SPACE**

Grid Ref: see map

Plan reference (include map of the area showing all candidate sites) **/H7**

Ownership of site (if known) Cornwall Council

Is the owner aware of the potential designation and are they supportive?
(Please note, objections from site owners will not necessarily prevent designation) The site is shown on the Council's Penzance & Newlyn Town Framework Open Space map.

Description of the site (use, condition, accessibility) Skate park and play area, equipped facility for teenagers.

Is the site covered by any statutory designations (e.g. SSSI, Public Rights of way etc) No

Community served by this site (does the site serve the whole settlement or a particular area or group of people?) Predominantly the immediate area, provision for teenagers.

Planning Context

Is there currently a planning application for this site? No

Is this site allocated for development in the Local or Neighbourhood Plan? No

If the answer is yes to either of the above questions, could part of the overall space still be used as local green space? n/a

Size and Character of the Area

Area of proposed site (Local Green Spaces should not be 'extensive tracts of land', suggest under 20 ha as a guideline)

Is the site 'local in character'? (Does the site feel like it is part of the local area? How does it connect physically/ visually/ socially?) edge of developed area, connected physically, visually and socially to surrounding housing;

Need for Local Green Space

Is there a need for green space of this type at this location? (Evidence for this may include questionnaire responses, allotment waiting list etc depending on the type of green space) yes, need for equipped recreational facility within a relatively high density residential area.

How far is the green space from the community that it serves?
(Local Green Spaces should be in close proximity, suggest within 2km as a guideline) within the community

Are there any barriers to the community accessing the site from their homes? no

Evidence to show that the Green Space is 'demonstrably special' to the local community

Evidence of Support from the Town or Parish Council (evidence of support may include Council minutes or a letter/email)

Evidence of support from other local community groups, community leaders (councillors, MP etc) and other groups (wildlife trust, CPRE etc) (evidence of support as above)

Does the green space hold 'a particular local significance' for reasons of:

- Beauty
- Historic
- Recreational value
- Tranquility
- Richness of Wildlife
- Other (please state):

yes, equipped facility and play space

What evidence is there to support this local significance? general support from NDP questionnaire responses for retention and improvement of play

LOCAL GREEN SPACES AUDIT FORM Source: Cornwall Council Neighbourhood Planning Advice Note

COMMUNITY:

HEAMOOR

Site Information

Name of Site:	POLTAIR WOODS
Grid Ref	see map
Plan reference (include map of the area showing all candidate sites)	/H8
Ownership of site (if known)	Colonel & Mrs Bolitho
Is the owner aware of the potential designation and are they supportive? (Please note, objections from site owners will not necessarily prevent designation)	No Shown as "Natural and semi-natural green spaces, Green corridors, accessible countryside in urban fringe areas" on Cornwall Council's Penzance and Newlyn Town Framework Open Space map.
Description of the site (use, condition, accessibility)	privately owned woodland, informal public access
Is the site covered by any statutory designations (e.g. SSSI, Public Rights of way etc)	Tree Preservation Order
Community served by this site (does the site serve the whole settlement or a particular area or group of people?)	Important to the whole settlement

Planning Context

Is there currently a planning application for this site?	No
Is this site allocated for development in the Local or Neighbourhood Plan?	No
If the answer is yes to either of the above questions, could part of the overall space still be used as local green space?	n/a

Size and Character of the Area

Area of proposed site (Local Green Spaces should not be 'extensive tracts of land', suggest under 20 ha as a guideline)

Is the site 'local in character'? (Does the site feel like it is part of the local area? How does it connect physically/ visually/ socially?)	edge of village, connected physically via informal pedestrian access; connected visually to main route through the village and to surrounding housing.
---	--

Need for Local Green Space

Is there a need for green space of this type at this location? (Evidence for this may include questionnaire responses, allotment waiting list etc depending on the type of green space)	yes, there is a shortage of open space in the area. No specific question in NDP survey but a number of unsolicited comments about the importance of Poltair Woods were included in responses. Also many properties close to the site have little or no garden.
How far is the green space from the community that it serves? (Local Green Spaces should be in close proximity, suggest within 2km as a guideline)	immediately adjacent to the community
Are there any barriers to the community accessing the site from their homes?	Currently no formal right of access.

Evidence to show that the Green Space is 'demonstrably special' to the local community

Evidence of Support from the Town or Parish Council (evidence of support may include Council minutes or a letter/email)	
Evidence of support from other local community groups, community leaders (councillors, MP etc) and other groups (wildlife trust, CPRE etc) (evidence of support as above)	Strong local community campaign, including Cornwall Councillors, in May 2016 against unauthorised tree felling in adjacent woodland, illustrating the importance of this green space
Does the green space hold 'a particular local significance' for reasons of:	
Beauty	yes, significant area of woodland recognised by Tree Preservation Order designation.
Historic	setting of Poltair House
Recreational value	yes, informal community access
Tranquility	
Richness of Wildlife	Yes, this is the only area of dense woodland in Heamoor.
Other (please state):	Scope for more formal public access arrangement subject to owners' agreement.
What evidence is there to support this local significance?	See above

LOCAL GREEN SPACES AUDIT FORM Source: Cornwall Council Neighbourhood Planning Advice Note

COMMUNITY:

HEAMOOR

Site Information

Name of Site:	BOSCATHNOE RESERVOIR
Grid Ref	see map
Plan reference (include map of the area showing all candidate sites)	/H9
Ownership of site (if known)	South West Lakes Trust
Is the owner aware of the potential designation and are they supportive? (Please note, objections from site owners will not necessarily prevent designation)	
Description of the site (use, condition, accessibility)	Reservoir/ still water fishery and adjacent woodland. Shown as "Natural and semi-natural green spaces, Green corridors, accessible countryside in urban fringe areas" on Cornwall Council's Penzance and Newlyn Town Framework Open Space map.
Is the site covered by any statutory designations (e.g. SSSI, Public Rights of way etc)	no
Community served by this site (does the site serve the whole settlement or a particular area or group of people?)	Whole settlement visually/environmentally and informal public access, occasional use by model boat clubs; not currently used as fishery but plans to restock.

Planning Context

Is there currently a planning application for this site?	No
Is this site allocated for development in the Local or Neighbourhood Plan?	No
If the answer is yes to either of the above questions, could part of the overall space still be used as local green space?	n/a

Size and Character of the Area

Area of proposed site (Local Green Spaces should not be 'extensive tracts of land', suggest under 20 ha as a guideline)	
Is the site 'local in character'? (Does the site feel like it is part of the local area? How does it connect physically/ visually/ socially?)	Close to western edge of village, pedestrian access; connected visually to adjacent road, approach to Trengwainton gardens, countryside and nearby footpaths. Would provide useful additional recreational amenity if PZ-H8 site developed for housing.

Need for Local Green Space

Is there a need for green space of this type at this location? (Evidence for this may include questionnaire responses, allotment waiting list etc depending on the type of green space)	Yes, significant contribution to local environment and need for recreational access to open space. No formal question on Heamoor survey but a number of responses mentioned wildlife and amenity value.
How far is the green space from the community that it serves? (Local Green Spaces should be in close proximity, suggest within 2km as a guideline)	within 200 m. of the edge of the village
Are there any barriers to the community accessing the site from their homes?	No formal right of community access

Evidence to show that the Green Space is 'demonstrably special' to the local community

Evidence of Support from the Town or Parish Council (evidence of support may include Council minutes or a letter/email)	
Evidence of support from other local community groups, community leaders (councillors, MP etc) and other groups (wildlife trust, CPRE etc) (evidence of support as above)	No formal question on Heamoor survey but a number of responses mentioned wildlife and amenity value.
Does the green space hold 'a particular local significance' for reasons of:	
Beauty	yes, significant area of trees and planting.
Historic	contributes to approach to Trengwainton house and gardens.
Recreational value	yes, model boat clubs, fishery (currently suspended) and informal community access
Tranquillity	yes, screened from development and traffic
Richness of Wildlife	Part of Lariggan valley wildlife corridor linking to the Penwith moors
Other (please state):	Scope for more formal public access subject to the Trust's agreement..
What evidence is there to support this local significance?	see above

LOCAL GREEN SPACES AUDIT FORM Source: Cornwall Council Neighbourhood Planning Advice Note

COMMUNITY: HEAMOOR

Site Information

Name of Site: **CRANKAN ALLOTMENTS**

Grid Ref: see map

Plan reference (include map of the area showing all candidate sites) **/H10**

Ownership of site (if known) J.M.Uren

Is the owner aware of the potential designation and are they supportive?
(Please note, objections from site owners will not necessarily prevent designation) Yes, historical and current use.

Description of the site (use, condition, accessibility) Allotments managed by Penzance Town Council, well used and accessible to local community.

Is the site covered by any statutory designations (e.g. SSSI, Public Rights of way etc) no

Community served by this site (does the site serve the whole settlement or a particular area or group of people?) Allotment holders from local community and wider parish

Planning Context

Is there currently a planning application for this site? No

Is this site allocated for development in the Local or Neighbourhood Plan? No

If the answer is yes to either of the above questions, could part of the overall space still be used as local green space? n/a

Size and Character of the Area

Area of proposed site (Local Green Spaces should not be 'extensive tracts of land', suggest under 20 ha as a guideline)

Is the site 'local in character'? (Does the site feel like it is part of the local area? How does it connect physically/ visually/ socially?) Northern edge of village, pedestrian access; connected visually to adjacent roads and nearby housing. Connected socially for allotment use.

Need for Local Green Space

Is there a need for green space of this type at this location? (Evidence for this may include questionnaire responses, allotment waiting list etc depending on the type of green space) Yes, significant contribution to local environment and waiting list for allotments (currently 16 on waiting list for this site). 90% support for retention of existing allotment sites in the Heamoor questionnaire (out of 298 respondents) - see attached evidence statement.

How far is the green space from the community that it serves?
(Local Green Spaces should be in close proximity, suggest within 2km as a guideline) On the edge of the village but within easy walking distance of village centre.

Are there any barriers to the community accessing the site from their homes? Access for allotment holders.

Evidence to show that the Green Space is 'demonstrably special' to the local community

Evidence of Support from the Town or Parish Council (evidence of support may include Council minutes or a letter/email) Continuing management by Town Council.

Evidence of support from other local community groups, community leaders (councillors, MP etc) and other groups (wildlife trust, CPRE etc) (evidence of support as above) See above

Does the green space hold 'a particular local significance' for reasons of:

Beauty: Yes, significant area of hedgerow trees and planting.

Historic: Yes, use as allotments

Recreational value: Yes, peaceful and well-screened location

Tranquility: Adjoins Chyandour Brook wildlife corridor connecting sea to Penwith Moors, otters observed here in recent times

Richness of Wildlife:

Other (please state):
What evidence is there to support this local significance? See above

LOCAL GREEN SPACES AUDIT FORM Source: Cornwall Council Neighbourhood Planning Advice Note

COMMUNITY:

HEAMOOR

Site Information

Name of Site:	TRANNACK ALLOTMENTS
Grid Ref	see map
Plan reference (include map of the area showing all candidate sites)	/H11
Ownership of site (if known)	Bolitho Estate, leased to Penzance Town Council
Is the owner aware of the potential designation and are they supportive? (Please note, objections from site owners will not necessarily prevent designation)	Yes, historic and current use.
Description of the site (use, condition, accessibility)	Allotments managed by Penzance Town Council, accessible to local community and well used.
Is the site covered by any statutory designations (e.g. SSSI, Public Rights of way etc)	no
Community served by this site (does the site serve the whole settlement or a particular area or group of people?)	Allotment holders from local community and wider parish

Planning Context

Is there currently a planning application for this site?	No
Is this site allocated for development in the Local or Neighbourhood Plan?	No
If the answer is yes to either of the above questions, could part of the overall space still be used as local green space?	n/a

Size and Character of the Area

Area of proposed site (Local Green Spaces should not be 'extensive tracts of land', suggest under 20 ha as a guideline)

Is the site 'local in character'? (Does the site feel like it is part of the local area? How does it connect physically/ visually/ socially?)	eastern edge of village, pedestrian access; connected visually to adjacent roads and nearby housing. Connected socially for allotment use.
---	--

Need for Local Green Space

Is there a need for green space of this type at this location? (Evidence for this may include questionnaire responses, allotment waiting list etc depending on the type of green space)	Yes, significant contribution to local environment and waiting list for allotments (currently 10 on waiting list for this site). 90% support for retention of existing allotment sites in the Heamoor questionnaire (out of 298 respondents) - see attached evidence base.
How far is the green space from the community that it serves? (Local Green Spaces should be in close proximity, suggest within 2km as a guideline)	On the edge of the village but within easy walking distance
Are there any barriers to the community accessing the site from their homes?	Access for allotment holders.

Evidence to show that the Green Space is 'demonstrably special' to the local community

Evidence of Support from the Town or Parish Council (evidence of support may include Council minutes or a letter/email)	continuing management by Town Council.
Evidence of support from other local community groups, community leaders (councillors, MP etc) and other groups (wildlife trust, CPRE etc) (evidence of support as above)	See above
Does the green space hold 'a particular local significance' for reasons of:	
Beauty	Yes, significant area of hedgerow trees and planting.
Historic	
Recreational value	Yes, use as allotments
Tranquility	Yes, peaceful and well-screened location
Richness of Wildlife	Adjoins Chyandour Brook wildlife corridor connecting sea to Penwith Moors
Other (please state):	
What evidence is there to support this local significance?	See above

LOCAL GREEN SPACES AUDIT FORM Source: Cornwall Council Neighbourhood Planning Advice Note

COMMUNITY:

HEAMOOR

Site Information

Name of Site:	ALLOTMENTS ADJACENT TO RIFLE CLUB, BARN LANE
Grid Ref	see map
Plan reference (include map of the area showing all candidate sites)	/H12
Ownership of site (if known)	Bolitho Estate, leased to British Legion?
Is the owner aware of the potential designation and are they supportive? (Please note, objections from site owners will not necessarily prevent designation)	Historical and current use. Shown on Cornwall Council's Penzance and Newlyn Town Framework Open Space map.
Description of the site (use, condition, accessibility)	Allotment site, well used and maintained, physically accessible to the local community;
Is the site covered by any statutory designations (e.g. SSSI, Public Rights of way etc)	no
Community served by this site (does the site serve the whole settlement or a particular area or group of people?)	Management arrangements not known

Planning Context

Is there currently a planning application for this site?	No
Is this site allocated for development in the Local or Neighbourhood Plan?	No
If the answer is yes to either of the above questions, could part of the overall space still be used as local green space?	n/a

Size and Character of the Area

Area of proposed site (Local Green Spaces should not be 'extensive tracts of land', suggest under 20 ha as a guideline)

Is the site 'local in character'? (Does the site feel like it is part of the local area? How does it connect physically/ visually/ socially?)	central to the village, connected visually to adjacent housing. Connected socially for allotment use.
---	---

Need for Local Green Space

Is there a need for green space of this type at this location? (Evidence for this may include questionnaire responses, allotment waiting list etc depending on the type of green space)	yes, contribution to local environment and Town Council waiting list for allotments. 90% support for retention of existing allotment sites in the Heamoor questionnaire (out of 298 respondents)
---	--

How far is the green space from the community that it serves? (Local Green Spaces should be in close proximity, suggest within 2km as a guideline)	within the village
--	--------------------

Are there any barriers to the community accessing the site from their homes?	Access for allotment holders.
--	-------------------------------

Evidence to show that the Green Space is 'demonstrably special' to the local community

Evidence of Support from the Town or Parish Council (evidence of support may include Council minutes or a letter/email)

Evidence of support from other local community groups, community leaders (councillors, MP etc) and other groups (wildlife trust, CPRE etc) (evidence of support as above)	See above
---	-----------

Does the green space hold 'a particular local significance' for reasons of:

Beauty	yes, hedgerow trees and planting.
Historic	
Recreational value	yes, use as allotments
Tranquility	yes
Richness of Wildlife	yes

Other (please state):	
What evidence is there to support this local significance?	See reference to questionnaire responses above

LOCAL GREEN SPACES AUDIT FORM Source: Cornwall Council Neighbourhood Planning Advice Note

COMMUNITY:

HEAMOOR

Site Information

Name of Site:	GREEN SPACE (SECOND PLAYING FIELD) , HEAMOOR PRIMARY SCHOOL
Grid Ref	See map
Plan reference (include map of the area showing all candidate sites)	/H13
Ownership of site (if known)	Penwith Education Trust
Is the owner aware of the potential designation and are they supportive? (Please note, objections from site owners will not necessarily prevent designation)	
Description of the site (use, condition, accessibility)	Open area within primary school site
Is the site covered by any statutory designations (e.g. SSSI, Public Rights of way etc)	no
Community served by this site (does the site serve the whole settlement or a particular area or group of people?)	School use

Planning Context

Is there currently a planning application for this site?	No
Is this site allocated for development in the Local or Neighbourhood Plan?	No
If the answer is yes to either of the above questions, could part of the overall space still be used as local green space?	n/a

Size and Character of the Area

Area of proposed site (Local Green Spaces should not be 'extensive tracts of land', suggest under 20 ha as a guideline)

Is the site 'local in character'? (Does the site feel like it is part of the local area? How does it connect physically/ visually/ socially?)	central to the village, connected visually to adjacent housing. Connected socially for school use.
---	--

Need for Local Green Space

Is there a need for green space of this type at this location? (Evidence for this may include questionnaire responses, allotment waiting list etc depending on the type of green space)	yes, contribution to local environment . NDP Heamoor questionnaire responses showed strong support for retaining green spaces.
---	--

How far is the green space from the community that it serves? (Local Green Spaces should be in close proximity, suggest within 2km as a guideline)	within the village
---	--------------------

Are there any barriers to the community accessing the site from their homes?	Access for school, not wider public access
--	--

Evidence to show that the Green Space is 'demonstrably special' to the local community

Evidence of Support from the Town or Parish Council (evidence of support may include Council minutes or a letter/email)

Evidence of support from other local community groups, community leaders (councillors, MP etc) and other groups (wildlife trust, CPRE etc) (evidence of support as above)	See questionnaire responses - evidence base
---	---

Does the green space hold 'a particular local significance' for reasons of:

Beauty	
Historic	
Recreational value	use by school; potential for wider use?
Tranquility	
Richness of Wildlife	green space and trees support wildlife
Other (please state):	
What evidence is there to support this local significance?	See questionnaire responses.

LOCAL GREEN SPACES AUDIT FORM Source: Cornwall Council Neighbourhood Planning Advice Note

COMMUNITY:

HEAMOOR

Site Information

Name of Site:	PLAYING FIELD, HEAMOOR PRIMARY SCHOOL
Grid Ref	See map
Plan reference (include map of the area showing all candidate sites)	/H14
Ownership of site (if known)	Penwith Education Trust
Is the owner aware of the potential designation and are they supportive? (Please note, objections from site owners will not necessarily prevent designation)	Not aware (site included in Cornwall Council's Penzance and Newlyn Town Framework map - Open Space)
Description of the site (use, condition, accessibility)	Playing field within primary school site, maintained by the school, no wider public access.
Is the site covered by any statutory designations (e.g. SSSI, Public Rights of way etc)	no
Community served by this site (does the site serve the whole settlement or a particular area or group of people?)	The school community

Planning Context

Is there currently a planning application for this site?	No
Is this site allocated for development in the Local or Neighbourhood Plan?	No
If the answer is yes to either of the above questions, could part of the overall space still be used as local green space?	n/a

Size and Character of the Area

Area of proposed site (Local Green Spaces should not be 'extensive tracts of land', suggest under 20 ha as a guideline)

Is the site 'local in character'? (Does the site feel like it is part of the local area? How does it connect physically/ visually/ socially?)	on the western edge of the village, connected visually to nearby footpaths and adjacent housing. Connected socially for school use.
---	---

Need for Local Green Space

Is there a need for green space of this type at this location? (Evidence for this may include questionnaire responses, allotment waiting list etc depending on the type of green space)	yes, there is a shortage of open space in the area and the site contributes to the local environment and has potential for wider use subject to the school's agreement. Heamoor questionnaire responses supported the retention of green spaces.
How far is the green space from the community that it serves? (Local Green Spaces should be in close proximity, suggest within 2km as a guideline)	edge of the village and adjacent to planned new housing area.
Are there any barriers to the community accessing the site from their homes?	Access for school, no wider public access known of.

Evidence to show that the Green Space is 'demonstrably special' to the local community

Evidence of Support from the Town or Parish Council (evidence of support may include Council minutes or a letter/email)	
Evidence of support from other local community groups, community leaders (councillors, MP etc) and other groups (wildlife trust, CPRE etc) (evidence of support as above)	See Heamoor questionnaire responses
Does the green space hold 'a particular local significance' for reasons of:	
Beauty	
Historic	
Recreational value	school use, potential for wider community use subject to agreement by the school.
Tranquility	
Richness of Wildlife	tree belt on boundaries supports wildlife
Other (please state):	
What evidence is there to support this local significance?	

LOCAL GREEN SPACES AUDIT FORM Source: Cornwall Council Neighbourhood Planning Advice Note

COMMUNITY:

HEAMOOR

Site Information

Name of Site:	SPORTS PITCHES, MOUNTS BAY ACADEMY
Grid Ref	see map
Plan reference (include map of the area showing all candidate sites)	/H15
Ownership of site (if known)	LEAP Multi Academy Trust
Is the owner aware of the potential designation and are they supportive? (Please note, objections from site owners will not necessarily prevent designation)	Not known (Shown on Cornwall Council's Penzance and Newlyn Town Framework Open Space map)
Description of the site (use, condition, accessibility)	Sports pitches within and adjacent to school site, maintained by the school/Trust. Wider community use by clubs subject to school management arrangements.
Is the site covered by any statutory designations (e.g. SSSI, Public Rights of way etc)	no
Community served by this site (does the site serve the whole settlement or a particular area or group of people?)	School and wider community use

Planning Context

Is there currently a planning application for this site?	No
Is this site allocated for development in the Local or Neighbourhood Plan?	No
If the answer is yes to either of the above questions, could part of the overall space still be used as local green space?	

No
No

Size and Character of the Area

Area of proposed site (Local Green Spaces should not be 'extensive tracts of land', suggest under 20 ha as a guideline)

Is the site 'local in character'? (Does the site feel like it is part of the local area? How does it connect physically/ visually/ socially?)

The site is on the western edge of the village, connected physically to adjacent road and the school site, visually to nearby footpaths and adjacent housing. Connected socially for school and community use.

Need for Local Green Space

Is there a need for green space of this type at this location? (Evidence for this may include questionnaire responses, allotment waiting list etc depending on the type of green space)

yes, need for recreational space particularly sports pitches (Cornwall Council Open Spaces Strategy); Visual and environmental contribution to local environment

How far is the green space from the community that it serves? (Local Green Spaces should be in close proximity, suggest within 2km as a guideline)

edge of the village and accessible from the urban area of Penzance

Are there any barriers to the community accessing the site from their homes?

No, subject to Academy management arrangements

Evidence to show that the Green Space is 'demonstrably special' to the local community

Evidence of Support from the Town or Parish Council (evidence of support may include Council minutes or a letter/email)

Evidence of support from other local community groups, community leaders (councillors, MP etc) and other groups (wildlife trust, CPRE etc) (evidence of support as above)

Heamoor questionnaire responses show support for retaining green spaces. Potential for increased use identified in Cornwall Local Plan (Site Allocations DPD)

Does the green space hold 'a particular local significance' for reasons of:

Beauty

Historic

Recreational value

Tranquility

Richness of Wildlife

Other (please state):

Sports pitches and courts, managed letting for community use.

What evidence is there to support this local significance?

NDP questionnaire results. Local Plan text. Cornwall Council's Open Space Strategy

LOCAL GREEN SPACES AUDIT FORM Source: Cornwall Council Neighbourhood Planning Advice Note

COMMUNITY:

HEAMOOR

Site Information

Name of Site:	PROPOSED PUBLIC OPEN SPACE, ROSCADGHILL
Grid Ref	see map
Plan reference (include map of the area showing all candidate sites)	/H16
Ownership of site (if known)	not known
Is the owner aware of the potential designation and are they supportive? (Please note, objections from site owners will not necessarily prevent designation)	The site is included in the Cornwall Site Allocations DPD
Description of the site (use, condition, accessibility)	2.3 ha. of agricultural land proposed for use as a public open space within major housing allocation (Cornwall Site Allocations DPD)
Is the site covered by any statutory designations (e.g. SSSI, Public Rights of way etc)	no
Community served by this site (does the site serve the whole settlement or a particular area or group of people?)	new site linked to proposed housing development

Planning Context

Is there currently a planning application for this site?	No
Is this site allocated for development in the Local or Neighbourhood Plan?	yes
If the answer is yes to either of the above questions, could part of the overall space still be used as local green space?	yes, proposed public open space is a requirement of the allocation.

Size and Character of the Area

Area of proposed site (Local Green Spaces should not be 'extensive tracts of land', suggest under 20 ha as a guideline)

Is the site 'local in character'? (Does the site feel like it is part of the local area? How does it connect physically/visually/socially?)	If implemented the site would be within the locality of the proposed housing development and close to the western edge of the village.
---	--

Need for Local Green Space

Is there a need for green space of this type at this location? (Evidence for this may include questionnaire responses, allotment waiting list etc depending on the type of green space)	yes, there is a shortage of open space in the area and a need for recreational space to serve the new housing area
---	--

How far is the green space from the community that it serves? (Local Green Spaces should be in close proximity, suggest within 2km as a guideline)	within 400m. of the edge of the village and adjacent to proposed housing
---	--

Are there any barriers to the community accessing the site from their homes?	Currently no access, a proposed new site
--	--

Evidence to show that the Green Space is 'demonstrably special' to the local community

Evidence of Support from the Town or Parish Council (evidence of support may include Council minutes or a letter/email)

Evidence of support from other local community groups, community leaders (councillors, MP etc) and other groups (wildlife trust, CPRE etc) (evidence of support as above)	Proposal in adopted Site Allocations DPD
---	--

Does the green space hold 'a particular local significance' for reasons of:

Beauty	open agricultural landscape, character to be retained
Historic	n/a
Recreational value	Proposed public open space
Tranquility	
Richness of Wildlife	currently hedgerow trees and open countryside supporting wildlife
Other (please state):	
What evidence is there to support this local significance?	see Cornwall Site Allocations DPD

Site not included in LGS policy as not an existing green space; CSADPD policy applies

LOCAL GREEN SPACES AUDIT FORM Source: Cornwall Council Neighbourhood Planning Advice Note

COMMUNITY:

HEAMOOR

Site Information

Name of Site: **PARC MELLAN, TRENEERE LANE**
 Grid Ref: see map
 Plan reference (include map of the area showing all candidate sites) **/H17**
 Ownership of site (if known) Live West
 Is the owner aware of the potential designation and are they supportive?
 (Please note, objections from site owners will not necessarily prevent designation)

Description of the site (use, condition, accessibility) small green space, part of planned estate layout, maintained by Live West, surrounded by housing and accessible from adjacent roads.

Is the site covered by any statutory designations (e.g. SSSI, Public Rights of way etc) no

Community served by this site (does the site serve the whole settlement or a particular area or group of people?) Primarily the locality

Planning Context

Is there currently a planning application for this site? No

Is this site allocated for development in the Local or Neighbourhood Plan? No

If the answer is yes to either of the above questions, could part of the overall space still be used as local green space? n/a

Size and Character of the Area

Area of proposed site (Local Green Spaces should not be 'extensive tracts of land', suggest under 20 ha as a guideline)

Is the site 'local in character'? (Does the site feel like it is part of the local area? How does it connect physically/ visually/ socially?) yes, physical access from adjacent roads and pathways, visually connected to surrounding houses, informal meeting/play space.

Need for Local Green Space

Is there a need for green space of this type at this location? (Evidence for this may include questionnaire responses, allotment waiting list etc depending on the type of green space) yes, there is a shortage of open space in the area (Cornwall Council audit) and NDP questionnaire responses support retention of green spaces

How far is the green space from the community that it serves? (Local Green Spaces should be in close proximity, suggest within 2km as a guideline) the site is within the residential community it serves.

Are there any barriers to the community accessing the site from their homes? no

Evidence to show that the Green Space is 'demonstrably special' to the local community

Evidence of Support from the Town or Parish Council (evidence of support may include Council minutes or a letter/email)

Evidence of support from other local community groups, community leaders (councillors, MP etc) and other groups (wildlife trust, CPRE etc) (evidence of support as above) Nothing specific to this site in the Heamoor questionnaire but NDP responses generally were very supportive of retaining open space

Does the green space hold 'a particular local significance' for reasons of:

Beauty

Historic

Recreational value

Tranquility

yes, informal play
positive contribution to the housing environment

Richness of Wildlife

green space, potential for management, including wild flower planting, to support biodiversity

Other (please state):

part of the original (1930s) development layout

What evidence is there to support this local significance?

see above

LOCAL GREEN SPACES AUDIT FORM Source: Cornwall Council Neighbourhood Planning Advice Note

COMMUNITY:

HEAMOOR

Site Information

Name of Site: **GREEN SPACES, BONE VALLEY JUNCTION**
 Grid Ref: see map
 Plan reference (include map of the area showing all candidate sites) /H18
 Ownership of site (if known) Cornwall Council
 Is the owner aware of the potential designation and are they supportive? (Please note, objections from site owners will not necessarily prevent designation) Not aware

Description of the site (use, condition, accessibility) Grass triangles east and west of Bone valley road at its junction with Josephs Lane / Polmennor Road. Public bench on the W side adjacent to entrance to the Crankan allotments. Pedestrian route follows eastern boundary. Grass cut according to regular CC maintenance schedule.

Is the site covered by any statutory designations (e.g. SSSI, Public Rights of way etc) No

Community served by this site (does the site serve the whole settlement or a particular area or group of people?) Accessible to village residents, close to village centre

Planning Context

Is there currently a planning application for this site? No

Is this site allocated for development in the Local or Neighbourhood Plan? No

If the answer is yes to either of the above questions, could part of the overall space still be used as local green space? n/a

Size and Character of the Area

Area of proposed site (Local Green Spaces should not be 'extensive tracts of land'; suggest under 20 ha as a guideline)

Is the site 'local in character'? (Does the site feel like it is part of the local area? How does it connect physically/visually/socially?) Yes. The green space marks the transition from the built-up area of the village to the rural Bone Valley, and complements the setting of the older village buildings, especially the old Bible Christian chapel. The bench is much used by village residents, including dog-walkers and other who frequently use the public footpaths heading north into the countryside

Need for Local Green Space

Is there a need for green space of this type at this location? (Evidence for this may include questionnaire responses, allotment waiting list etc depending on the type of green space) Nothing specific other than a widespread feeling from questionnaire responses that our green spaces are valuable

How far is the green space from the community that it serves? (Local Green Spaces should be in close proximity, suggest within 2km as a guideline) In the community

Are there any barriers to the community accessing the site from their homes? No

Evidence to show that the Green Space is 'demonstrably special' to the local community

Evidence of Support from the Town or Parish Council (evidence of support may include Council minutes or a letter/email)

Evidence of support from other local community groups, community leaders (councillors, MP etc) and other groups (wildlife trust, CPRE etc) (evidence of support as above)

Does the green space hold 'a particular local significance' for reasons of:

Beauty

Historic

Recreational value

Tranquility

Richness of Wildlife

Other (please state):

What evidence is there to support this local significance?

Originally a larger open space prior to realignment of road and junction. Setting of C19 buildings in original core of Heamoor, e.g. former Bible Christian Chapel
 Informal meeting/sitting space

Potential for wildflower planting, wider biodiversity value.